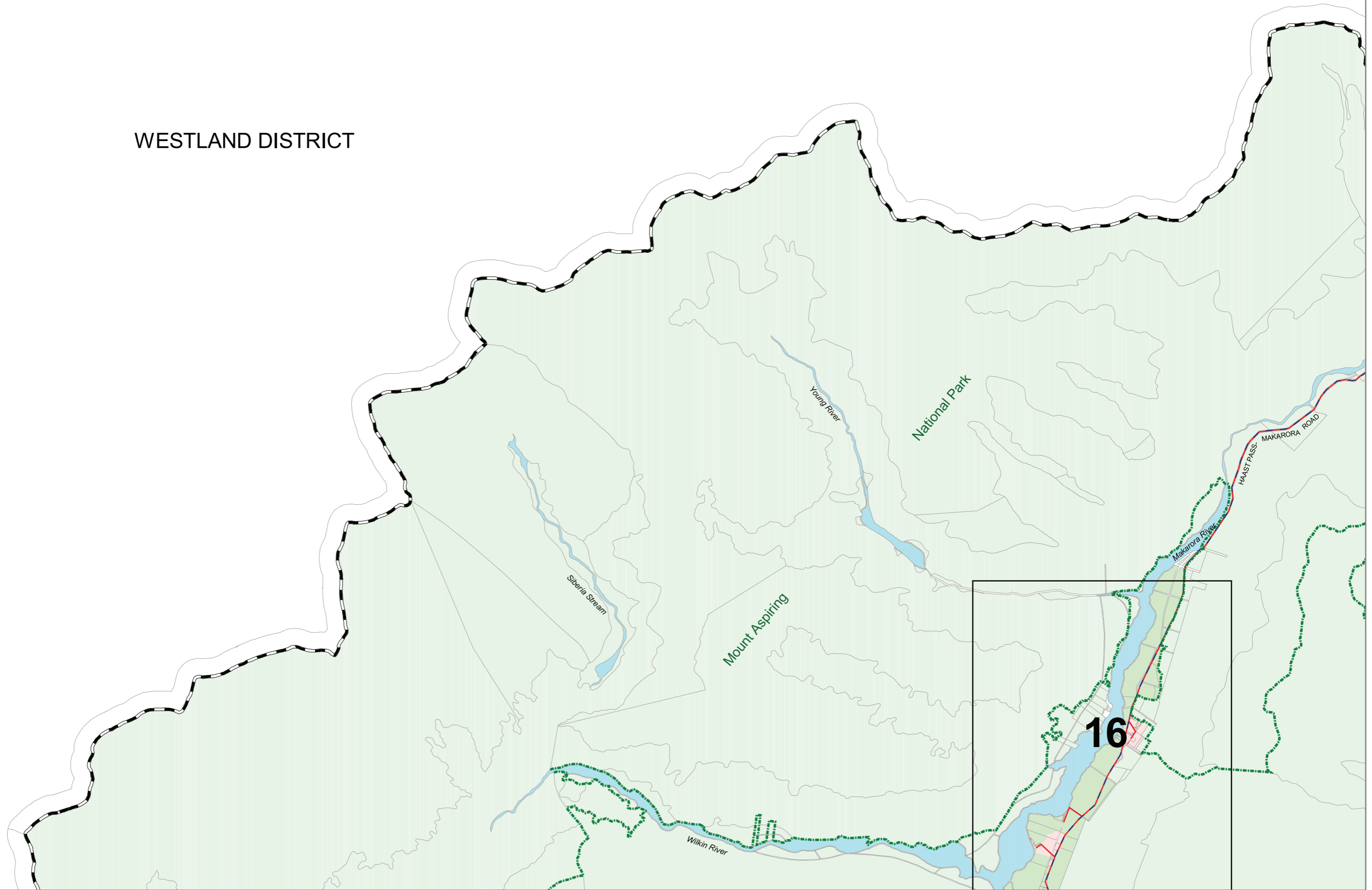


Parcel boundaries derived from New Zealand Core Records System Vector Data (Corax) obtained from LINZ under the LINZ Licence Agreement

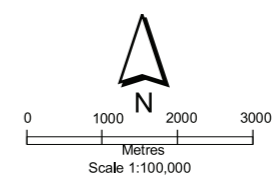
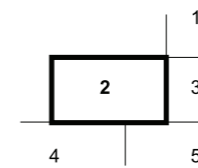
WESTLAND DISTRICT



Queenstown Lakes District Council
District Plan Maps

**Makarora (Part),
Mount Aspiring
National Park**

Map printed: September 2007



Maps created by QLDC GIS department

2