














STRUCTURE PLAN A - Mt Cardrona Station Structure Plan

LEGEND

ACTIVITY AREAS

-  Activity Area 1a— Village Centre
-  Activity Area 1b— Village Centre
-  Activity Area 2a— Living Area A
-  Activity Area 2b— Living Area B
-  Activity Area 3— Living Area C
-  Activity Area 3a— Living Area D
-  Activity Area 3b— Educational and Community Facilities
-  Activity Area 4— Living Area E
-  Activity Area 5a— Woolshed Site
-  Activity Area 5b— Homestead Site
-  Activity Area 6— Commonage
-  Activity Area 6a— Commonage/Community Facility Site
-  Activity Area 7— Heritage Area

— Indicative alignments of existing 'historical' water races




— Indicative Alignment of Homestead Gully Creek

— Zone Boundary

— Building Restriction Line

— Building Restriction Line—Maximum Height 4.5m

Nb. Please note Building Restriction Lines for Activity Area 1b are contained in a separate Plan - Structure Plan B Village Height Restriction Lines.

-  Village Precinct
-  Village Green
-  Indicative Education Precinct

KEY INFRASTRUCTURE PANEL

- A** Existing Roads
- B** Main Access / through Route
- Local Access Roads — indicative

