

ORIGINAL DRAWING
IN COLOUR
FOR CONSTRUCTION

No.	Revision	By	Chk	Appd	Date
2	IFC UPDATES	BZ	DB	SH	23.07.21
1	ISSUED FOR CONSTRUCTION	BZ	DB	SH	21.05.21

Drawing Originator:
Beca

Original Scale (A1)	Design	BZ	03.12.19	Approved For Construction*
1:125	Drawn	BZ	03.12.19	
Reduced Scale (A3)	Design Checker	SH	09.12.19	Date
1:250	Dwg Check	DB	10.12.19	

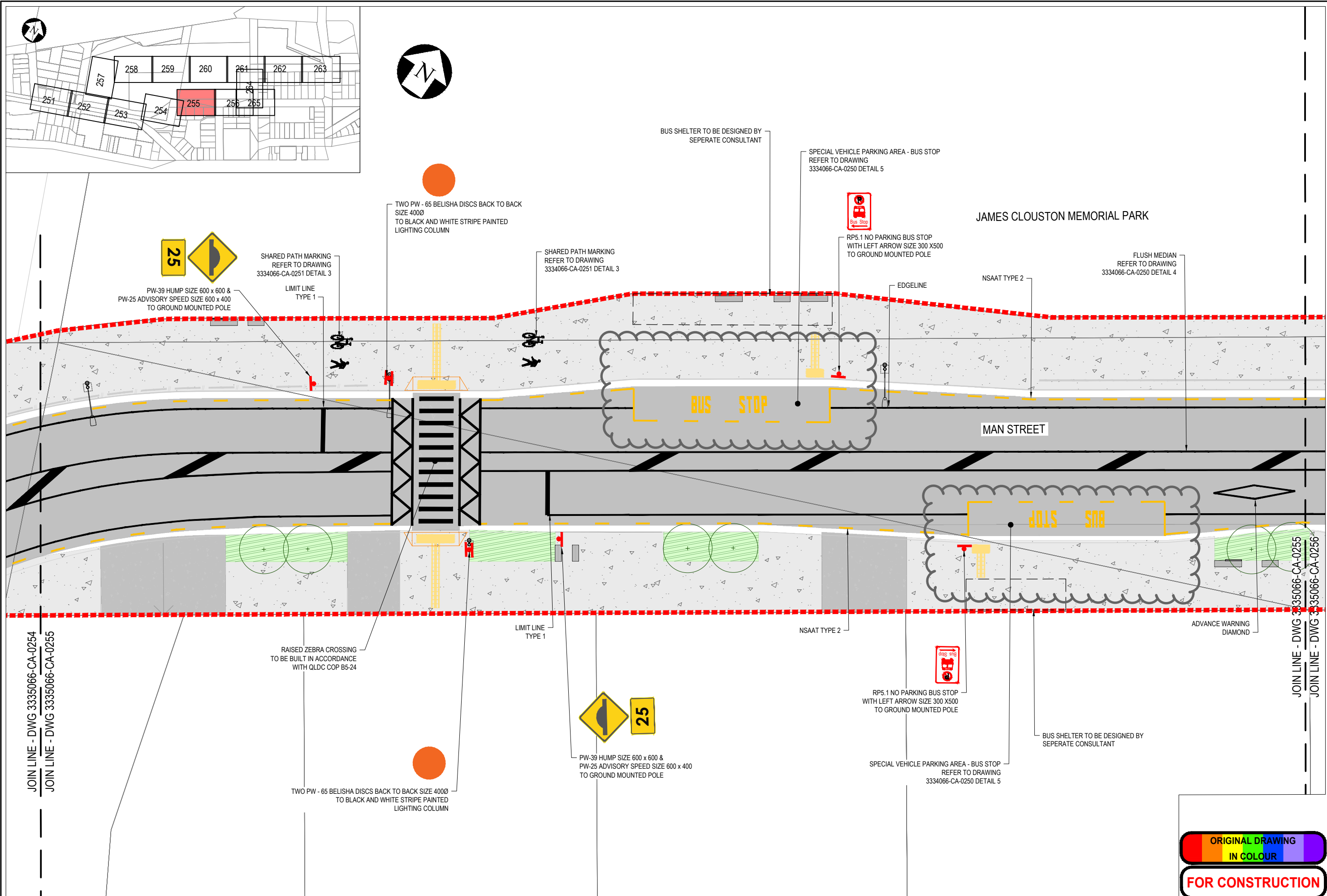
* Refer to Revision 1 for Original Signature

Client:
QUEENSTOWN LAKES DISTRICT COUNCIL

Project:
LAKEVIEW SUBDIVISION INFRASTRUCTURE

Title:
ROAD MARKINGS AND SIGNS SHEET 4 OF 15

Discipline	TRANSPORT
Drawing No.	3334066-CA-0254
Rev.	2



JOIN LINE - DWG 3335066-CA-0254
 JOIN LINE - DWG 3335066-CA-0255

JOIN LINE - DWG 3335066-CA-0255
 JOIN LINE - DWG 3335066-CA-0256

ORIGINAL DRAWING
IN COLOUR
FOR CONSTRUCTION

No.	Revision	By	Chk	Appd	Date
2	IFC UPDATES	BZ	DB	SH	23.07.21
1	ISSUED FOR CONSTRUCTION	BZ	DB	SH	21.05.21

Drawing Originator:

Original Scale (A1)	Design	BZ	03.12.19	Approved For Construction*
1:125	Drawn	BZ	03.12.19	
Reduced Scale (A3)	Design Checker	SH	09.12.19	Date
1:250	Dwg Check	DB	10.12.19	

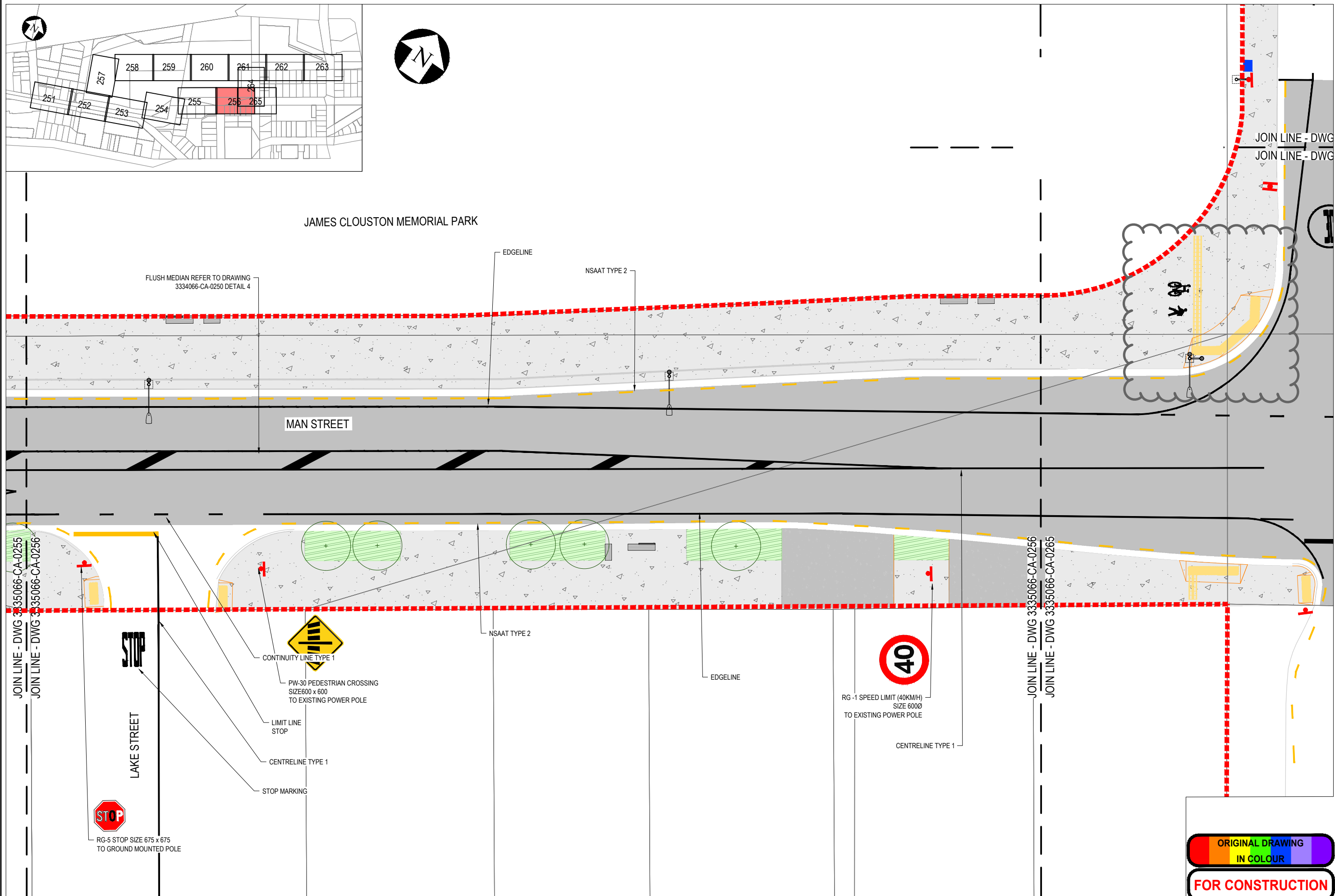
* Refer to Revision 1 for Original Signature

Client:

Project: LAKEVIEW SUBDIVISION INFRASTRUCTURE

Title: ROAD MARKINGS AND SIGNS SHEET 5 OF 15

Discipline	TRANSPORT
Drawing No.	3334066-CA-0255
Rev.	2



No.	Revision	By	Chk	Appd	Date
2	IFC UPDATES	BZ	DB	SH	23.07.21
1	ISSUED FOR CONSTRUCTION	BZ	DB	SH	21.05.21

Drawing Originator:

Original Scale (A1)	Design	Drawn	Checked	Date	Approved For Construction*
1:125	BZ	BZ	BZ	03.12.19	
1:250	DB	SH	SH	09.12.19	
	DB	DB	DB	10.12.19	

* Refer to Revision 1 for Original Signature

Client:

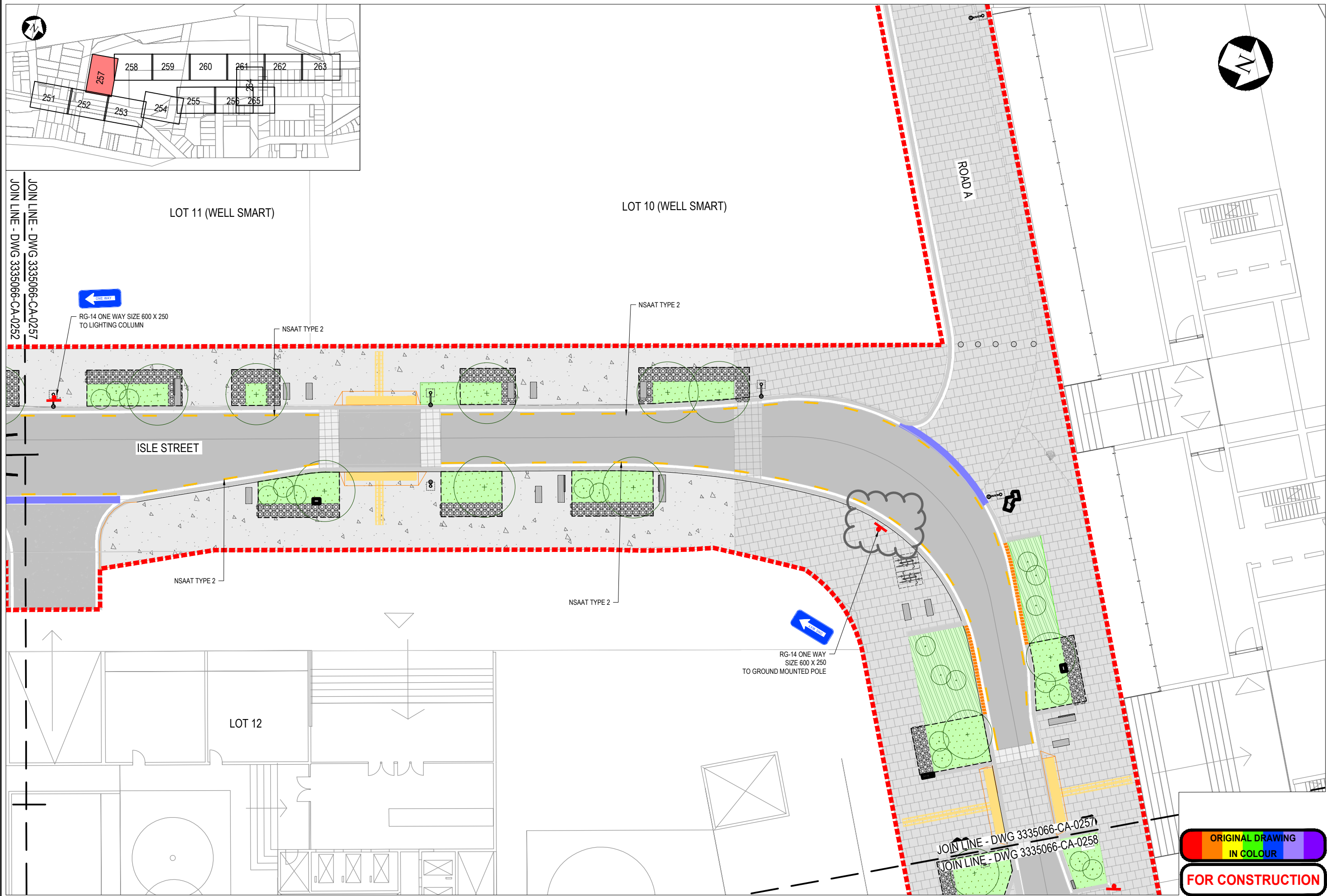
Project: LAKEVIEW SUBDIVISION INFRASTRUCTURE

Title: ROAD MARKINGS AND SIGNS SHEET 6 OF 15

Discipline	Rev.
TRANSPORT	2

Drawing No. 3334066-CA-0256

ORIGINAL DRAWING
IN COLOUR
FOR CONSTRUCTION



JOIN LINE - DWG 3335066-CA-0257
JOIN LINE - DWG 3335066-CA-0252



RG-14 ONE WAY SIZE 600 X 250 TO LIGHTING COLUMN

NSAAT TYPE 2

NSAAT TYPE 2

ISLE STREET

NSAAT TYPE 2

NSAAT TYPE 2

RG-14 ONE WAY SIZE 600 X 250 TO GROUND MOUNTED POLE



JOIN LINE - DWG 3335066-CA-0257
JOIN LINE - DWG 3335066-CA-0258

ORIGINAL DRAWING
IN COLOUR
FOR CONSTRUCTION

No.	Revision	By	Chk	Appd	Date
2	IFC UPDATES	BZ	DB	SH	23.07.21
1	ISSUED FOR CONSTRUCTION	BZ	DB	SH	21.05.21

Drawing Originator:
Beca

Original Scale (A1)	Design	Drawn	Checked	Date	Approved For Construction*
1:125	BZ	BZ	SH	03.12.19	
1:250	DB	SH	DB	09.12.19	
	DB	DB	DB	10.12.19	

* Refer to Revision 1 for Original Signature

Client:
QUEENSTOWN LAKES DISTRICT COUNCIL

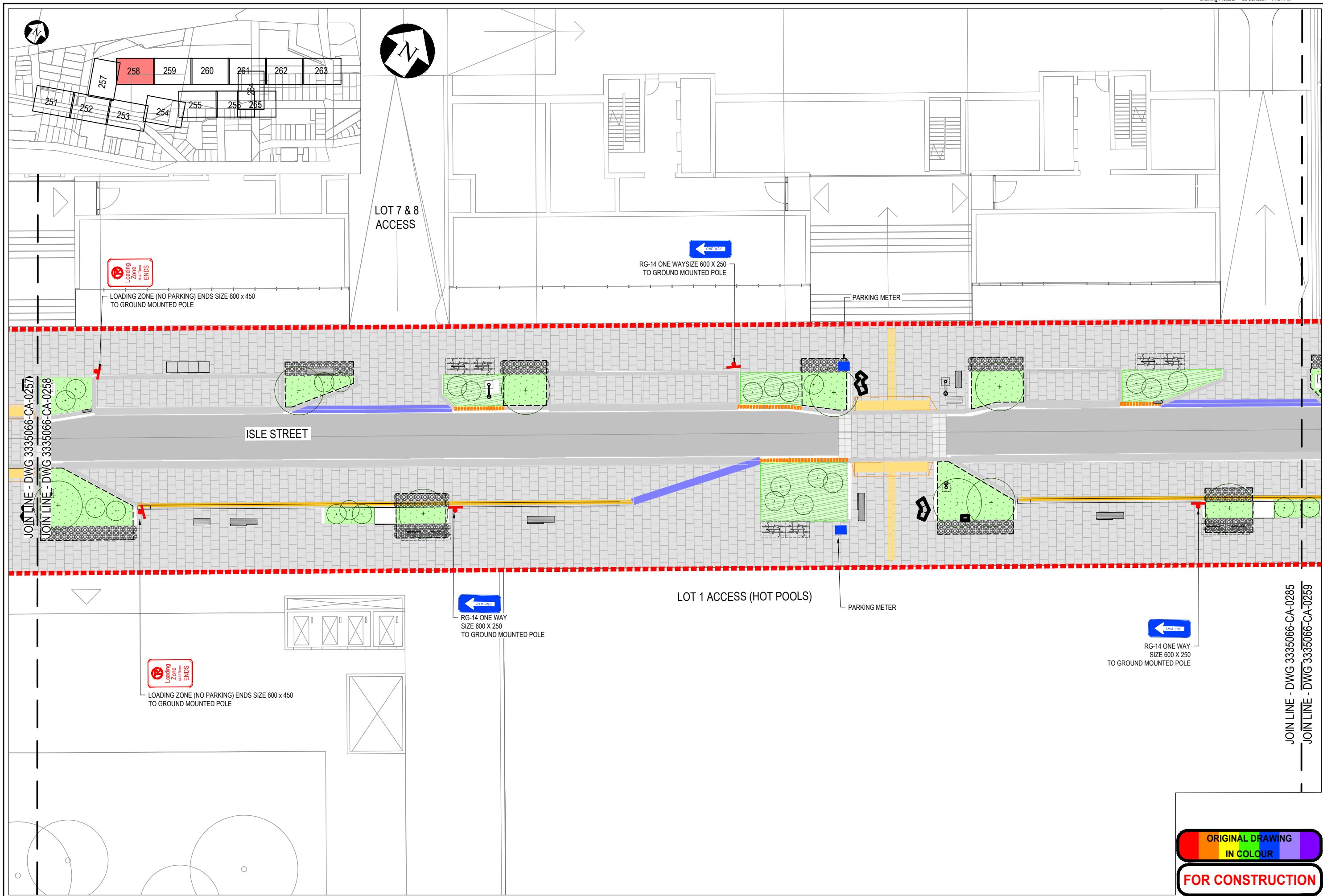
Project:
LAKEVIEW SUBDIVISION INFRASTRUCTURE

Title:
ROAD MARKINGS AND SIGNS SHEET 7 OF 15

Discipline:
TRANSPORT

Drawing No:
3334066-CA-0257

Rev:
2



No.	Revision	By	Chk	Appd	Date
2	IFC UPDATES	BZ	DB	SH	23.07.21
1	ISSUED FOR CONSTRUCTION	BZ	DB	SH	21.05.21

Drawing Originator:

Original Scale (A1)	Design	Drawn	Date	Approved For Construction*
1:125	BZ	BZ	03.12.19	
1:250	DB	SH	03.12.19	
	DB	SH	09.12.19	
	DB	SH	10.12.19	

* Refer to Revision 1 for Original Signature

Client:

Project: LAKEVIEW SUBDIVISION INFRASTRUCTURE

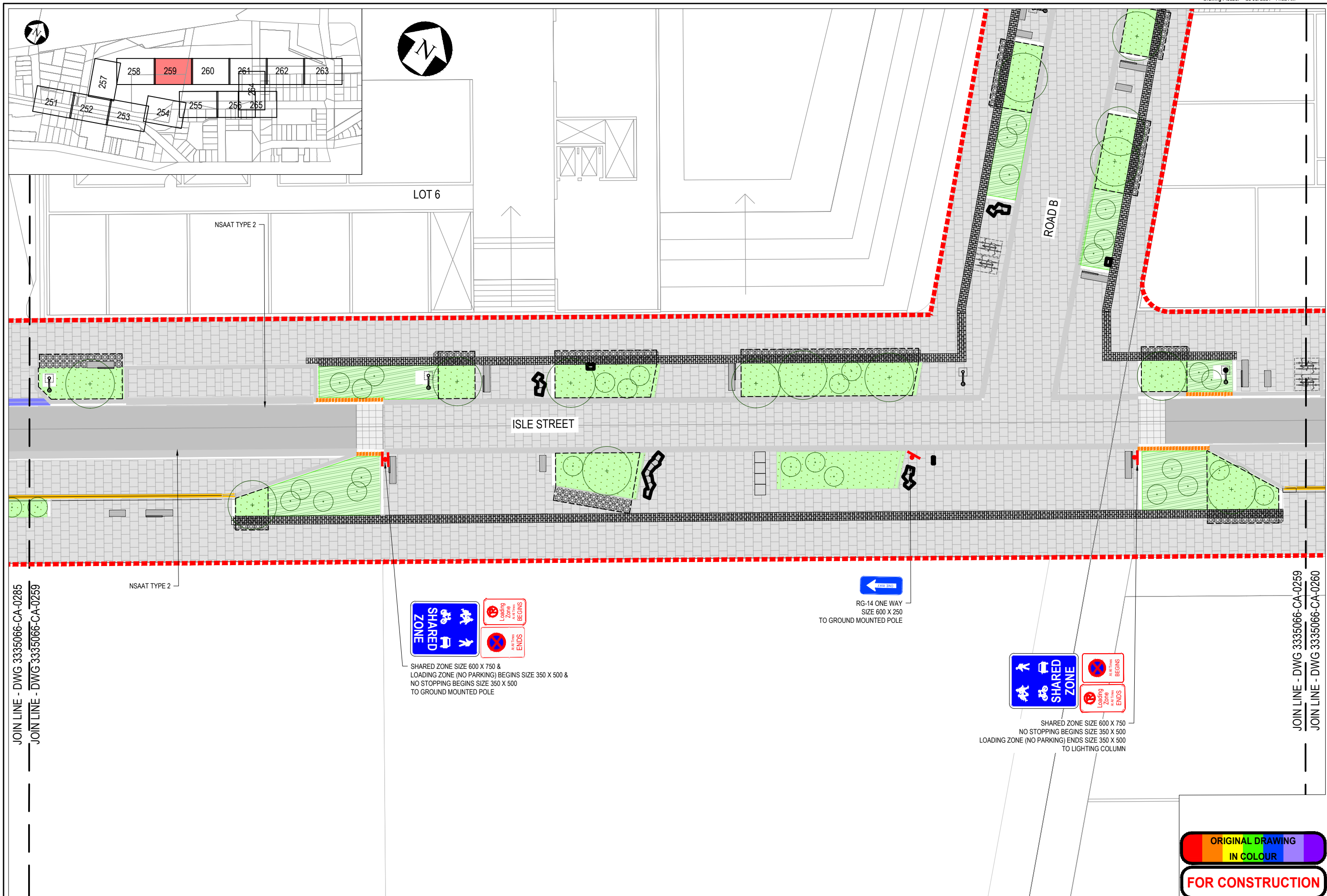
Title: ROAD MARKINGS AND SIGNS SHEET 8 OF 15

Discipline: TRANSPORT

Drawing No: 3334066-CA-ROAD_MARKINGS_SIGNS.DWG

Rev: 2

ORIGINAL DRAWING
IN COLOUR
FOR CONSTRUCTION



JOIN LINE - DWG 3335066-CA-0285
 JOIN LINE - DWG 3335066-CA-0259

JOIN LINE - DWG 3335066-CA-0259
 JOIN LINE - DWG 3335066-CA-0260

SHARED ZONE
 SHARED ZONE SIZE 600 X 750 &
 LOADING ZONE (NO PARKING) BEGINS SIZE 350 X 500 &
 NO STOPPING BEGINS SIZE 350 X 500
 TO GROUND MOUNTED POLE

RG-14 ONE WAY
 SIZE 600 X 250
 TO GROUND MOUNTED POLE

SHARED ZONE
 SHARED ZONE SIZE 600 X 750
 NO STOPPING BEGINS SIZE 350 X 500
 LOADING ZONE (NO PARKING) ENDS SIZE 350 X 500
 TO LIGHTING COLUMN

ORIGINAL DRAWING
IN COLOUR
FOR CONSTRUCTION

No.	Revision	By	Chk	Appd	Date
2	IFC UPDATES	BZ	DB	SH	23.07.21
1	ISSUED FOR CONSTRUCTION	BZ	DB	SH	21.05.21

Drawing Originator:

Original Scale (A1)	Design	Drawn	Checked	Date	Approved For Construction*
1:125	BZ	BZ	DB	03.12.19	
1:250	SH	SH	DB	09.12.19	
	DB	DB	SH	10.12.19	

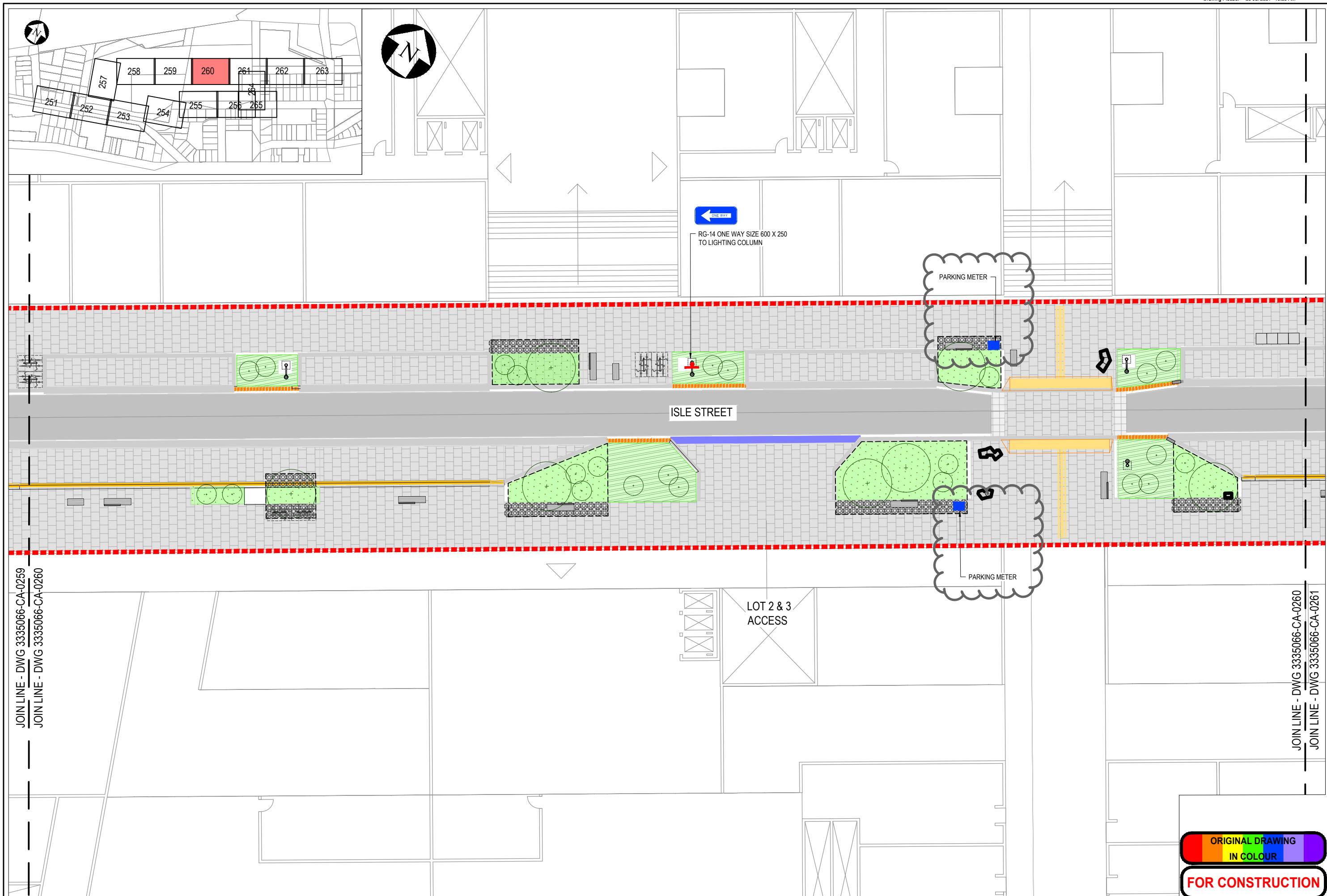
* Refer to Revision 1 for Original Signature

Client:

Project: LAKEVIEW SUBDIVISION
 INFRASTRUCTURE

Title: ROAD MARKINGS AND SIGNS
 SHEET 9 OF 15

Discipline	Drawing No.	Rev.
TRANSPORT	3334066-CA-0259	2



JOIN LINE - DWG 3335066-CA-0259
 JOIN LINE - DWG 3335066-CA-0260

JOIN LINE - DWG 3335066-CA-0260
 JOIN LINE - DWG 3335066-CA-0261

ORIGINAL DRAWING
IN COLOUR
FOR CONSTRUCTION

No.	Revision	By	Chk	Appd	Date
2	IFC UPDATES	BZ	DB	SH	23.07.21
1	ISSUED FOR CONSTRUCTION	BZ	DB	SH	21.05.21

Drawing Originator:
Beca

Original Scale (A1)	Design	Drawn	03.12.19	Approved For Construction*
1:125	BZ	BZ	03.12.19	
Reduced Scale (A3)	Design Checker	SH	09.12.19	
1:250	Dwg Check	DB	10.12.19	

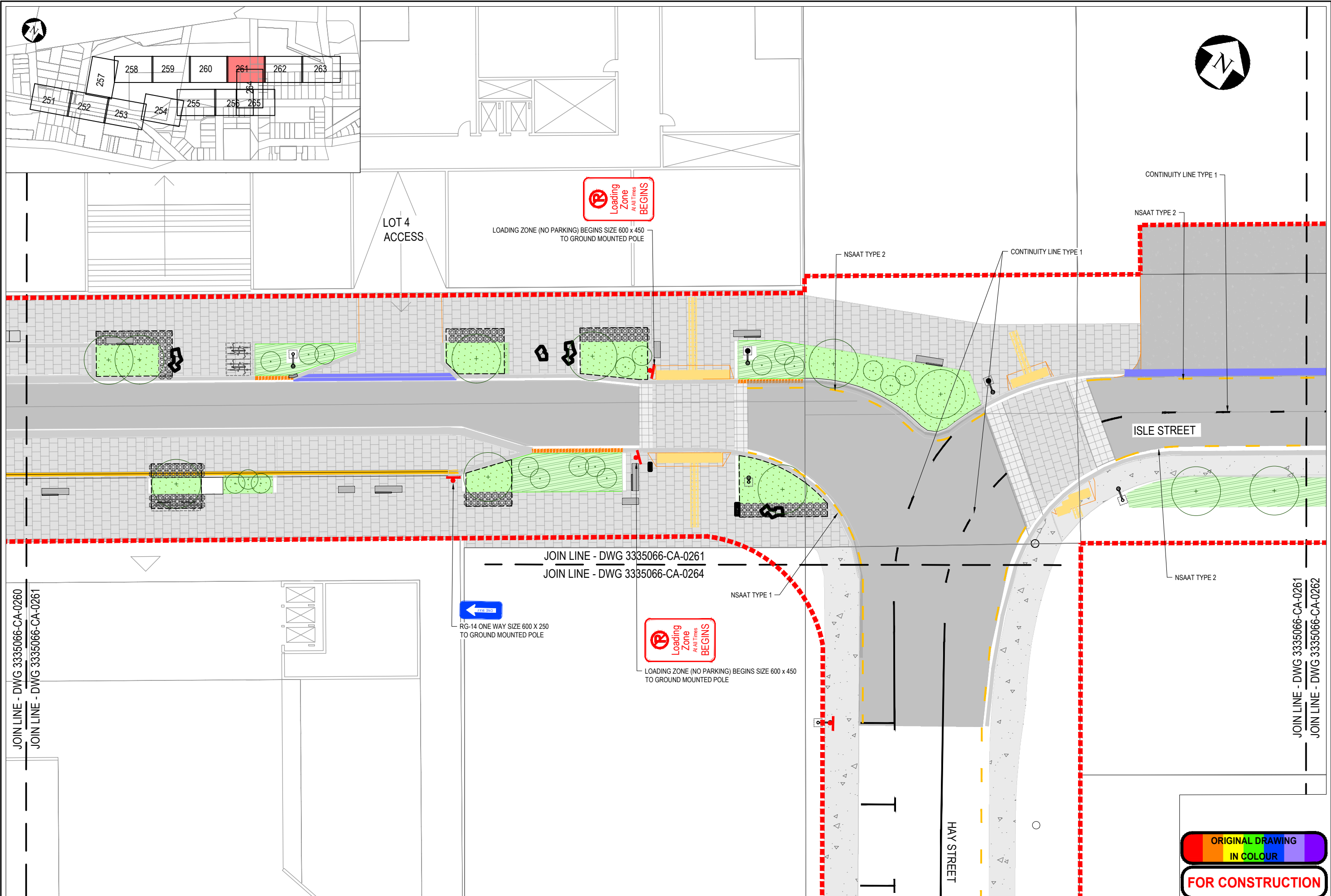
* Refer to Revision 1 for Original Signature

Client:
QUEENSTOWN LAKES DISTRICT COUNCIL

Project: **LAKEVIEW SUBDIVISION INFRASTRUCTURE**

Title: **ROAD MARKINGS AND SIGNS SHEET 10 OF 15**

Discipline	TRANSPORT
Drawing No.	3334066-CA-0260
Rev.	2



JOIN LINE - DWG 3335066-CA-0260
 JOIN LINE - DWG 3335066-CA-0261

JOIN LINE - DWG 3335066-CA-0261
 JOIN LINE - DWG 3335066-CA-0262

ORIGINAL DRAWING
IN COLOUR
FOR CONSTRUCTION

No.	Revision	By	Chk	Appd	Date
2	IFC UPDATES	BZ	DB	SH	23.07.21
1	ISSUED FOR CONSTRUCTION	BZ	DB	SH	21.05.21

Drawing Originator:

Original Scale (A1)	Design	Drawn	03.12.19	Approved For Construction*
1:125	BZ	BZ	03.12.19	
Reduced Scale (A3)	Dwg Verifier	SH	09.12.19	
1:250	Dwg Check	DB	10.12.19	


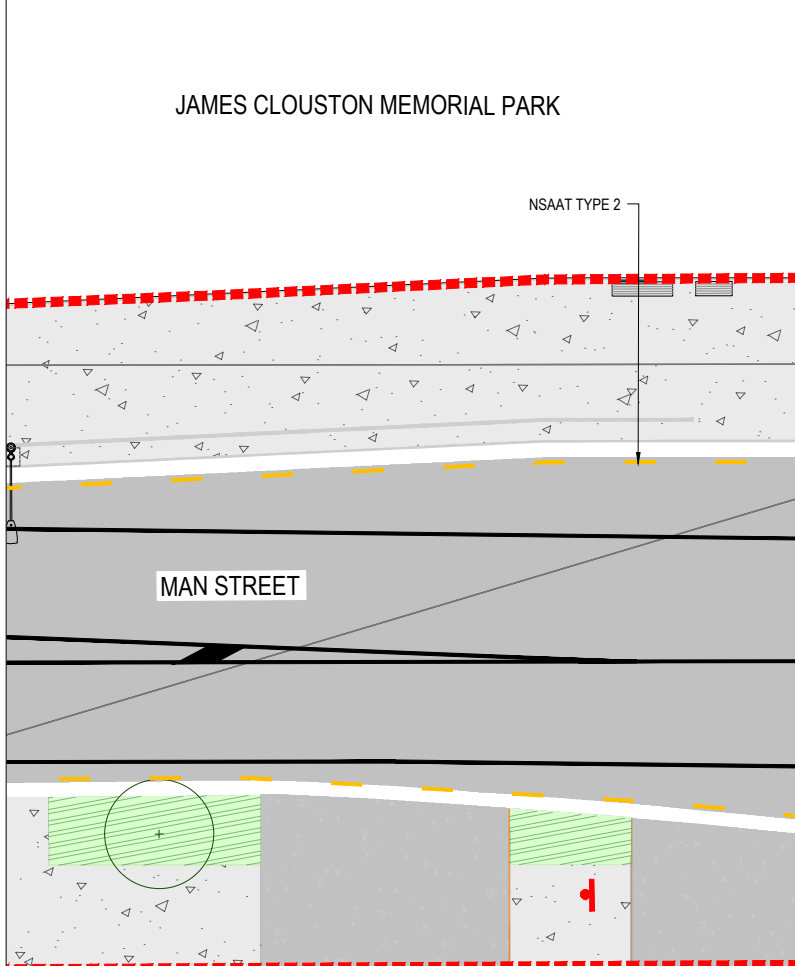
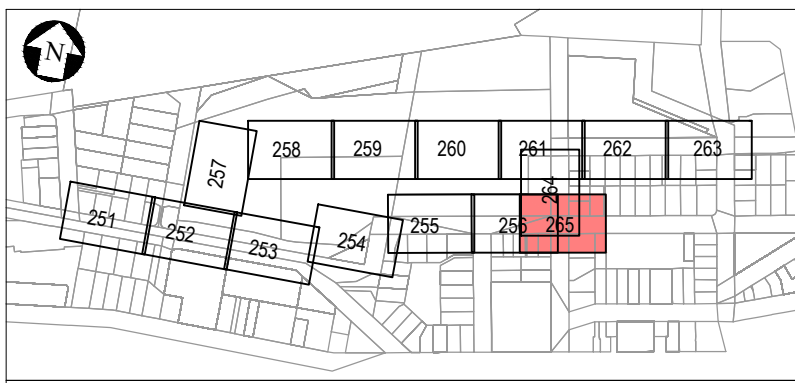
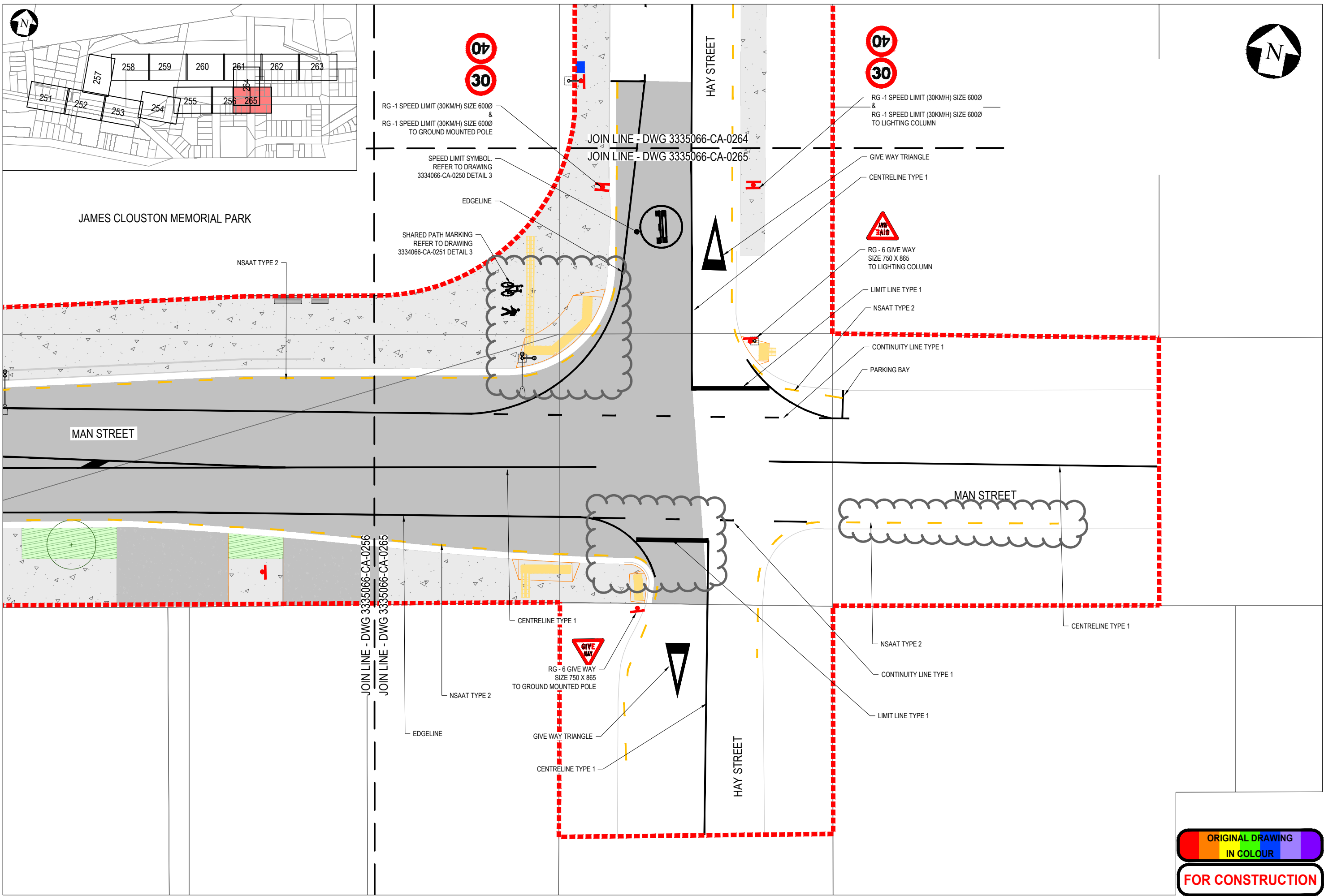
* Refer to Revision 1 for Original Signature

Client:

Project: LAKEVIEW SUBDIVISION INFRASTRUCTURE

Title: ROAD MARKINGS AND SIGNS SHEET 11 OF 15

Discipline	TRANSPORT
Drawing No.	3334066-CA-0261
Rev.	2



No.	Revision	By	Chk	Appd	Date
2	IFC UPDATES	BZ	DB	SH	23.07.21
1	ISSUED FOR CONSTRUCTION	BZ	DB	SH	21.05.21

Drawing Originator:

Original Scale (A1)	Design	BZ	03.12.19	Approved For Construction*
1:125	Drawn	BZ	03.12.19	
Reduce Scale (A3)	Design Checker	SH	09.12.19	
1:250	Dwg Check	DB	10.12.19	Date

* Refer to Revision 1 for Original Signature

Client:

Project: LAKEVIEW SUBDIVISION INFRASTRUCTURE

Title: ROAD MARKINGS AND SIGNS SHEET 15 OF 15

Discipline	TRANSPORT
Drawing No.	3334066-CA-0265
Rev.	2

ORIGINAL DRAWING
IN COLOUR
FOR CONSTRUCTION