

PROTECTED TREES 32

Key:

Red underlined text for additions and ~~red strike through~~ text for deletions, Appendix 1 to Rachael Law's Right of Reply, dated 6 July 2016.

Black underlined text for additions and ~~strike through~~ text for deletions, Appendix 1 to Rachael Law's s42A report, dated 1 June 2016.

32 Protected Trees

32.1 Purpose

Trees have an important environmental, heritage and cultural role and collectively endow the rural and urban landscape with distinctive environmental quality and character.

The purpose of these provisions is to protect trees that have been identified as having high botanical, amenity and heritage values from avoidable removal. The provisions also recognise and provide for the retention and maintenance of trees that contribute to the amenity, character and heritage values of the Arrowtown Residential Historic Management Zone.

The focus is on the protection of trees from inappropriate removal or trimming, and to manage works within the root protection zone. However, it is recognised that there may be circumstances when substantial pruning or removal are unavoidable due to poor health or damage.

Pursuant to Section 4 of Schedule 12 of the RMA, the rules in Table 1 have immediate legal effect for the following Protected Trees identified in Schedule 32.8 of this chapter: 1001 to 1017 inclusive.

Pursuant to Section 4 of Schedule 12 of the RMA, the rules in Tables 2 and 3 have immediate legal effect.

32.2 Objective and Policies

32.2.1 Objective - ~~Protect~~ Scheduled trees and groups of trees are protected from avoidable removal or damage

Comment [RL1]: Grammatical clarification as per Fourth Procedural Minute dated 8 April

Policies

32.2.1.1 Identify and schedule in the District Plan the District's protected trees.

32.2.1.2 Protect scheduled trees from avoidable removal, removal of the protected tree status or inappropriate trimming or destruction, recognising them as an important part of the character, amenity and heritage values of the District.

32.2.1.3 Recognise where genuine circumstances exist, the removal or significant trimming of protected trees may not be avoidable because the values of the tree for which it was protected have significantly deteriorated, or the tree is causing a hazard to life or property.

32.2.1.4 Permit works and maintenance to be undertaken on protected trees where the work will assist in maintaining the health of the tree.

32.2.2 Objective - ~~Protect~~ Trees in streets and public spaces within the Arrowtown Residential Historic Management Zone are protected, recognising their contribution to amenity and heritage values.

Comment [RL2]: Grammatical clarification as per Fourth Procedural Minute dated 8 April

PROTECTED TREES 32

Policies

32.2.2.1 Provide efficiencies to the Council where it is responsible for the conservation, maintenance and management of trees within streets and public spaces.

32.2.2.2 Recognise that trees within streets and public spaces provide a significant contribution to the amenity, heritage and biodiversity values of the Arrowtown Residential Historic Management Zone.

32.2.2.3 Protect trees within streets and public places in the Arrowtown Residential Historic Management Zone while acknowledging the primary function of streets and public spaces.

32.2.3 Objective – ~~Protect and manage~~ Character trees and groups of trees within the Arrowtown Residential Historic Management Zone are managed and protected to ensure the amenity and heritage values of the zone is maintained.

Comment [RL3]: Grammatical clarification as per Fourth Procedural Minute dated 8 April

Policies

32.2.3.1 Identify and schedule in the District Plan trees and groups of trees within the Arrowtown Residential Historic Management Zone that contribute to the zone's unique character and heritage values.

32.2.3.2 Protect or enhance Arrowtown's unique character and amenity by recognising the contribution trees and groups of trees make to Arrowtown's landscape, cultural identity and historic heritage values.

32.2.3.3 Acknowledge the important role trees and groups of trees have in contributing to the character and historic heritage of Arrowtown, despite that on an individual basis a tree or group of trees may not be significant in stature.

32.2.3.4 Have regard to the reasonable and efficient use of land anticipated in the Arrowtown Residential Historic Management zone, while ensuring the removal or modification of trees or groups of trees does not lead to the cumulative loss of Arrowtown's heritage character and amenity values.

32.3 Other Provisions and Rules

32.3.1 District Wide

Attention is drawn to the following District Wide chapters. All provisions referred to are within Stage 1 of the Proposed District Plan, unless marked as Operative District Plan (ODP).


1 Introduction	2 Definitions	3 Strategic Direction
4 Urban Development	5 Tangata Whenua	6 Landscapes
24 Signs (18 ODP)	25 Earthworks (22 ODP)	26 Historic Heritage
27 Subdivision	28 Natural Hazards	29 Transport (14 ODP)
30 Utilities and Renewable Energy	31 Hazardous Substances (16 ODP)	33 Indigenous Vegetation
34 Wilding Exotic Trees	35 Temporary Activities and Relocated Buildings	36 Noise
37 Designations	Planning Maps	

PROTECTED TREES 32

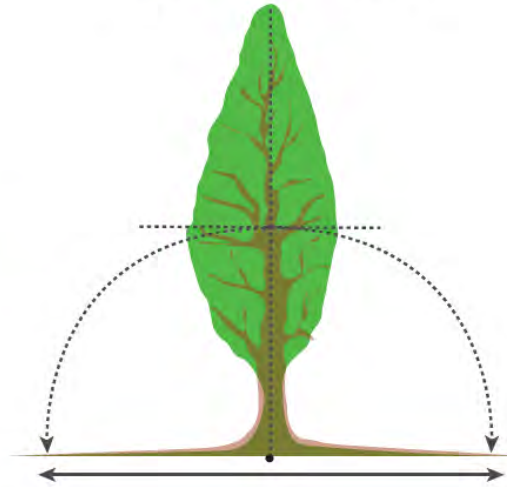
32.3.2 Clarification

32.3.2.1 **Root protection zone**; means for a tree with a spreading canopy, the area beneath the canopy spread of a tree, measured at ground level from the surface of the trunk, with a radius to the outer most extent of the spread of the tree's branches, and for a columnar tree, means the area beneath the canopy extending to a radius half the height of the tree. As demonstrated by the diagrams below.

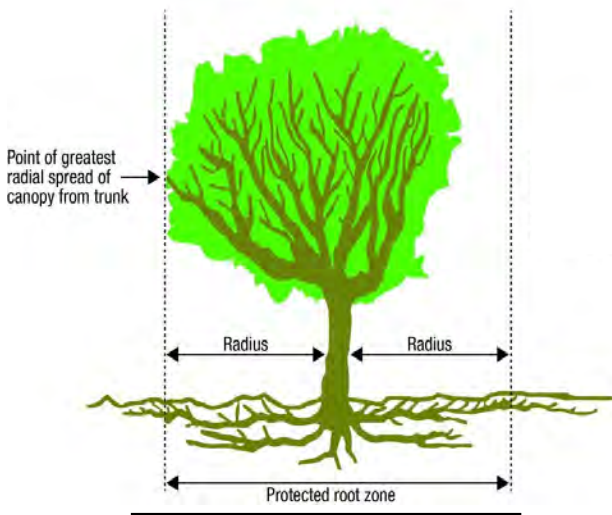
SPREADING CANOPY



COLUMNAR CANOPY



SPREADING CANOPY



Comment [RL4]: Diagram change
Submitter 809

32.3.2.2 **Significant trimming** means; the removal of more than 10% of the live foliage from the canopy of the tree or structural scaffold branches.

32.3.2.3 **Minor trimming** means; the removal of not more than 10% of the live foliage from the canopy of the tree or structural scaffold branches within a calendar year.

Comment [RL5]: Submitter 809

PROTECTED TREES 32

- 32.3.2.4 **Minor trimming of a hedgerow** means; the removal of not more than 50% of the live foliage within a five year period.
- 32.3.2.5 **Works within the root protection zone** includes paving, excavation, trenching, ground level changes, storage of materials or chemicals, vehicle traffic, vehicle parking, soil compaction, construction activity, whether on the same site or not as the tree.
- 32.3.2.6 **Public space** in the context of these rules means the parts of the district that are owned and managed by the Queenstown Lakes District Council, are accessible to the public within the Residential Arrowtown Historic Management Zone including roads, parks and reserves.
- 32.3.2.7 Compliance with any of the following standards, in particular the permitted standards, does not absolve any commitment to the conditions of any relevant land use consent, consent notice or covenant registered on the site's computer freehold register.
- 32.3.2.8 Where an activity does not comply with a Standard rule listed in the Standards Tables 1-3, the activity status identified by the 'Activity Non Compliance Status' column shall apply. Where an activity does not comply with breaches more than one rule Standard, the most restrictive status shall apply to the Activity.
- 32.3.2.9 The following abbreviations are used in the tables. Any activity that is not permitted (P) requires resource consent.

Comment [RL6]: Consequential change Submitter 809

Comment [RL7]: Submitter 383 consequential changes and clarification

P	Permitted	RD	Restricted Discretionary
D	Discretionary		

32.4 Rules – Protected Trees

Table 1	Protected Trees	Non-compliance Activity Status
	Activities involving protected trees listed in Schedule 32.8 shall be subject to the following rules.	
32.4.1	Minor trimming of a protected tree and minor trimming of a protected hedgerow.	P
32.4.2	Significant trimming, removal, damage or destruction of a protected tree or hedgerow.	D
32.4.3	Any works within the root protection zone of a protected tree.	D
32.4.4	Maintenance of protected hedgerows comprising the trimming of not greater than 50% of the canopy provided such work is supervised by a qualified <u>and experienced</u> arborist first approved by the Queenstown Lakes District Council.	P

Comment [RL8]: Submitter 383

Comment [RL9]: Submitter 809

PROTECTED TREES 32

Table 1	Protected Trees	Non-compliance Activity Status
	Activities involving protected trees listed in Schedule 32.8 shall be subject to the following rules.	
32.4.5	<p>The removal or significant trimming of a protected tree where the tree is dead, diseased or damaged and likely to cause an imminent hazard to life or property <u>subject to the following permitted activity standards:-</u></p> <p><u>Notification of Prior to the removal or significant trimming is required to be made to Council prior to commencing the works.-</u></p> <p><u>Following the works persons must provide to the Council a report from a qualified and experienced arborist outlining that the tree was dead, diseased or damaged and likely to cause an imminent hazard to life or property. the reasons for removal or significant trimming. Works must not commence prior to the Council confirming the permitted activity status of the removal or significant trimming of a protected tree.</u></p>	P
32.4.6	Maintenance of the ground within the <u>root</u> protection zone such as lawn mowing or gardening, provided that the maintenance does not alter the ground levels, remove soil or cause damage to the tree root system.	P
32.4.7	Any works to a protected tree, or activity within the root protection zone not provided for in Table 1.	D

Comment [RL8]: Submitter 383

Comment [RL10]: Submitter 809

Comment [RL11]: Submitter 809

Comment [RL12]: Submitters 383, 809

Table 2:	Trees in streets and public spaces within the Arrowtown Residential Historic Management Zone. Not Scheduled as a Protected Tree.	Non-compliance Activity Status
	Works by the Council or its agent	
32.4.8	Removal or significant trimming where the tree is dead, diseased or damaged and likely to cause an imminent hazard to life or property.	P
32.4.9	<u>Minor Tree</u> trimming carried out by the Council or its agent.	P
32.4.10	Any works within the root protection zone of a tree.	P
32.4.11	The removal or significant trimming of any tree less than 4m in height.	P
32.4.12	The removal, <u>or significant trimming or works within the root protection zone</u> of any tree greater than 4m in height.	D
	Works by any other person or party	
32.4.13	<u>Minor trimming</u> of a tree and minor trimming of a hedgerow.	P
32.4.14	Significant trimming or removal.	D
32.4.15	Any works within the root protection zone of a tree.	D

Comment [RL13]: Submitter 383

Comment [RL14]: Clarification and consequential change from submission 179, 191, 421, 781 on minor trimming

Comment [RL15]: Submitter 809

Comment [RL16]: Submitters 179, 191, 421, 781

PROTECTED TREES 32

Table 3	Trees and groups of trees within the Arrowtown Residential Historic Management Zone identified on the planning maps and scheduled as a character tree in Part 32.7.	Non-compliance Activity Status
32.4.4516	Significant trimming, removal, destruction or damage of a tree or hedgerow.	RD
32.4.4617	Minor trimming of a tree or hedgerow.	P
32.4.4718	Any works within the root protection zone of a tree or hedgerow, whether on the same site not.	RD
32.4.4819	Any building, excavations or trenching for underground services within the root protection zone of a tree or hedge, whether on the same site not.	RD
32.4.4920	Maintenance of a character hedgerow comprising the trimming of not greater than 50% of the canopy, provided such work is carried out under the authority and supervision by a qualified <u>and experienced</u> arborist first approved by the Queenstown Lakes District.	P
32.4.2021	<p>The removal or significant trimming of a character where the tree is dead, diseased or damaged and likely to cause an imminent hazard to life or property.</p> <p><u>Notification of Prior to</u> the removal or significant trimming <u>is required to be made to Council prior to commencing the works.</u></p> <p><u>Following the works</u> persons must provide to the Council a report from a qualified <u>and experienced</u> arborist outlining <u>that the tree was dead, diseased or damaged and likely to cause an imminent hazard to life or property. the reasons for removal or significant trimming. Works must not commence prior to the Council confirming the permitted activity status of the removal or significant trimming of a protected tree.</u></p>	P

Comment [RL17]: Submitter 383

Comment [RL18]: Submitter 809

Comment [RL19]: Submitter 809

Comment [RL20]: Submitter 809

Comment [RL21]: Grammatical clarification

32.5 Rules - Assessment Matters of Discretion

~~Matters of discretion for restricted discretionary activities are~~ Discretion is restricted to ~~all of~~ the following matters listed for each specific rule:

Comment [RL22]: Grammatical clarification

Significant trimming, removal, destruction or damage pursuant to rule 32.4.16:

Comment [RL23]: Clarification

- 32.5.1.1 The significance of the character, cultural and amenity values of the tree(s) and the degree to which the proposed trimming, works or removal would impact on those values.
- 32.5.1.2 ~~Whether [The works are reasonably necessary to enable the efficient use of land and resources, including to improve situations where there is inadequate natural reasonable sunlight or to ensure vegetation is not adversely impacting on buildings into dwellings and building maintenance.~~
- 32.5.1.3 Whether the proposed works would maintain the values for which the ~~tree item(s)~~ was protected.
- 32.5.1.4 The merits of any proposed substitution or compensating tree planting or landscaping.
- 32.5.1.5 Whether the removal of the tree or group of trees would create a cumulative adverse effect due to previous tree removals, whether on the same property or not.

Comment [RL24]: Submitter 809

Comment [RL25]: Submitter 809

PROTECTED TREES 32

32.5.1.6 The effects on the health and structural stability of the tree or hedgerow from any significant trimmings and the possibility of any viable alternatives, as well as whether best practice methods are to be used.

Comment [RL26]: Submitter 809

Works within the root protection zone pursuant to rules 32.4.18 and 32.4.19:

Comment [RL27]: Clarification

32.5.1.67 Potential effects on the health or structural stability of the tree or hedgerow

Comment [RL28]: Submitter 809

32.5.1.78 Whether best practice methods will be used

32.5.1.89 Whether any viable alternatives are available

Comment [RL29]: Submitter 809

32.6 Rules - Non-Notification of Applications

The provisions of the RMA apply in determining whether an application needs to be processed on a notified basis. No activities or non-compliances with the standards in this chapter have been identified for processing on a non-notified basis.

32.7 Schedule of Character Trees in the Arrowtown Residential Historic Management Zone

Item	Address	Legal Description	Species	Contribution
1	3 Berkshire Street 5 Berkshire Street	Lot 1 DP 9213 Lot 2 DP 9123	Hawthorn hedge (Crataegus monogyna) English Oak (Quercus robur) cluster	Contributes to amenity of Arrow Lane and Town Centre
2	5 Berkshire Street	Lot 2 DP 9123	Cypress (Cupressus sp)	Tall columner distinctive evergreen tree in backdrop to Town Centre.
3	7 Berkshire Street	Lot 3 DP 9123	Norway Spruce (Picea abies)	Tall landmark tree planted by settlers. Heritage and amenity values
4	9 Berkshire Street 11 Berkshire Street	Lot 4 Lot 2 DP 9123 Lot 5 Lot 2 DP 9123	Hawthorne hedge (Crataegus sp)	Heritage and amenity value on Berkshire St
5	9, 11, 12, 58 Wiltshire Street 10, 12, 14, 14a Merioneth Street 5, 7 Hertford Street 2 Arrow Lane	Lot 2 DP 19690 Lot 1 DP 19537 Sections 1-4 SO 14012 Block I Town of Arrowtown Section 6 Block I Town of Arrowtown Section 7 Block I Town of Arrowtown Lot 2 DP 19573	Sycamore (Pseudoplatanus) Common Elm (Ulmus procera)	Collectively significant grouping to character and amenity of lower Wiltshire St, Buckingham St and Library Green. Follows first terrace
6	16, 18 Wiltshire Street	Lot 1 DP 23743	Hawthorne hedge	Heritage and amenity
7	5 Denbigh Street	Lot 2 DP 11779	Copper beech (Fagus sylvatica)	Amenity value. Only tall tree in this block. Provides

PROTECTED TREES 32

Item	Address	Legal Description	Species	Contribution
			Purpurea)	stature and amenity.
8	28 & 30 Buckingham St	NOT IN RAHMZ	English Oak (Quercus robur)	Amenity value in town centre zone
9	10 Buckingham Street 2 Berkshire Street	PT SEC 6 BLK VII ARROWTOWN PT SECS 5-6 BLK VII ARROWTOWN TN PT SECS 5-6 BLK VII ARROWTOWN TN	Lombardy poplar (Populus nigra 'Italica'), Walnut (Juglans regia)	Heritage and character
10	70 Buckingham Street	Lot 19 DP 9914	Red oak (Quercus rubra), Sycamore, Copper beech)	Large deciduous trees contributing to character and heritage. Sycamore planted by settlers.
11	11 Camp Lane	Lot 18 DP 9914	Sycamore	Heritage and amenity. Large deciduous tree
12	64-66 Buckingham Street 7-9 Merioneth Street 2 Camp Lane	Section 1, 2, 9, 10 Block XII Town of Arrowtown	Hawthorne hedges, Copper beech, Prunus sp, European Elm, Lombardy poplar	Heritage and amenity adjoining Buckingham St
13	51 Buckingham Street 2 Wiltshire Street	Part Section 1 Block X Town of Arrowtown Sections 6-7 Block X Town of Arrowtown	Claret Ash, Prunus sp, Acer sp	Amenity
14	5, 7, 9, 11 Surrey St	Lot 2 DP 408944	Lombardy poplar (P. nigra 'Italica') and macrocarpa (Cuppressus macrocarpa)	Heritage and rural character.
15	4 Merioneth Street	Town Section 5 Block X Town of Arrowtown	Prunus sp, walnut, red oak	Heritage and amenity
16	6 Merioneth Street	Lot 2 DP 12521	Copper beech (Fagus sylvatica 'Purpurea')	Amenity
18	21 - 23 Merioneth Street	Section 13 Block XX Town of Arrowtown	Walnut	Heritage and amenity
19	29 Merioneth Street	Section 3 Block XX Town of Arrowtown	Silver birch (Betula sp.) Partly on road reserve	Amenity value
20	11 Bedford Street 9 Bedford Street (Reserve)	Section 3 Block XXIV Town of Arrowtown Section 15 Block XXIV Town of Arrowtown	Sycamore (Acer Psuedoplatanus), European Ash (Fraxinus sp), Prunus spp. Hawthorne, Douglas fir (Psuedosuga menziesii)	Significant tree grouping that contributes to streetscape amenity and amenity of adjoining reserve.

PROTECTED TREES 32

Item	Address	Legal Description	Species	Contribution
21	17 Bedford Street 19 Bedford Street	Lot 8 DP 8405 Lot 7 DP 8405	Two x English Elm (Ulmus procera)	Forms part of historic avenue on intersection of Buckingham and Bedford Streets
22	14,16,18 Nairn Street	Lots 9, 10 and 11 DP 8405	Hawthorne hedge and Sycamore	Contributes to heritage and amenity values on Nairn St
23	30 Nairn Street	Lot 4 DP 9802	Walnut (Juglans regia)	Large deciduous nut tree with historic and amenity value
24	43 Buckingham St	Part Section 4 Block IX Town of Arrowtown	Privet hedge on Buckingham St frontage (Ligustrum ovalifolium), Ash (Fraxinus sp)	Amenity, streetscape character TOWN CENTRE ZONE
25	69 Buckingham Street 71 Buckingham Street	Section 3 Block XI Town of Arrowtown Lot 2 DP 15734 Lot 1 DP 15734	English oak (Quercus robur), Walnut (Juglans regia)	Heritage trees
26	69 Buckingham Street	Section 3 and Section 6 Block XI Town of Arrowtown	Lime (Tilia europaea)	Amenity and character
27	10,12, 14 Merioneth Street	Lot 2 DP 11593 Lot 1 DP 11593 Lot 1 DP 17118 Inclusive of Units A and C DP 2023	Poplar, (P. nigra 'Italica') sycamore 'Acer Psuedoplatanus' Fraxinus sp	Part of treed backdrop following river terrace and providing enclosure and backdrop to Library Green
28	5 Hertford Street	Lot 2 DP 19573	Privet hedge	Amenity and heritage values
29	7 Hertford Street 14 Merioneth St	Lot 2 DP 17118 Lot 1 DP 17118 Inclusive of Units A and C DP 2023	Douglas fir (Psuedotsuga menziesii)	Tall landmark tree planted by early settlers
30	13 Hertford Street	Lot 19 DP 9914	Walnut (Juglans regia)	Tall edible nut tree. Representative of early settler plantings.
31	Upper Camp Lane linking through to Cardigan Street (overlaps 15,17,19, 21 Hertford St and 22,28 Cardigan Street)	Section 6 Block XII Town of Arrowtown Lot 14 DP 9914 Lot 13 DP 9914 Lot 15 DP 9914 Section 13 Block XII Town of Arrowtown Lot 12 DP 9914	English Elm (Ulmus procera) Sycamore (Acer Psuedoplatanus), Rowan (Sorbus aucuparia), Douglas Fir (Psuedotsuga menziesii) 3 Walnuts (Juglans regia)	Forms part of green belt following the first terrace above the Arrow River

PROTECTED TREES 32

Item	Address	Legal Description	Species	Contribution
		Section 14 Block XII Town of Arrowtown		
32	21 Anglesea Street and Road Reserve	Part Section 6 Block II Town of Arrowtown	NZ Mountain Beech (Nothofagus solandri var. Cliffortioides)	Good example of mountain beech. Provides link to natural beech in surrounding mountain gullies. There are few native beech growing within Arrowtowns Historic Zone.
33	20-22 Anglesea Street	Lot 3 DP 7794	Walnut, Cherry Plum	Heritage and amenity value
34	24 Anglesea Street	Lot 4 DP 7794	Copper Beech (Fagus sylvatica 'Purpurea'), Walnut (Juglans regia)	Large amenity tree in neighbourhood with few tall trees
35	9 Anglesea Street	Section 7 Block V Town of Arrowtown	Privet hedge on frontage and fruit trees at rear	Heritage and amenity value
37	11 Anglesea Street	Lot 2 DP 11488	Mixed species hedge on front boundary (Viburnum, Privet, Lilac)	Heritage and amenity
38	9 Denbigh Street	Section 4 Block II Town of Arrowtown	Lilac (Syringa) Pittosporum, Flowering quince (Chaenomeles), Privet (Ligustrum ovalifolium)	Good example of a tapestry hedge of multiple sp. Hedge is on Anglesea St boundary
40	13 and 15 Berkshire Street	Section 2 Block IV Town of Arrowtown Section 1 Block IV Town of Arrowtown	Red oak (Quercus rubra), Pin oak (Quercus palustris), Kowhai (Sophora microphylla), Poplar sp (Populus sp), cherry laurel (Prunus laurocerasus)	This section belonging to the Anglican Church is unbuilt on and provides visual relief and amenity on the corner of Berkshire and Anglesea Streets.
41	1&5 Anglesea Street	Section 15 Block V Town of Arrowtown Section 11 Block V Town of Arrowtown Sections 1 -2 SO 339000 Part Section 11 Block V Town of Arrowtown	English Elm (Ulmus procera), Flowering Quince, (Chaenomeles japonica), Mountain beech,(Nothofagus solandri 'Cliffortioides') Walnut (Juglans regia), Broadleaf Griselinia littoralis) English Oak (Quercus robur), Gooseberry (Ribes ulva crispa), crabapple (Malus	Vegetation bordering Rose Douglas Park and 5 Anglesea St. Provides enclosure, amenity and screening to park

PROTECTED TREES 32

Item	Address	Legal Description	Species	Contribution
			sp)	
42	5 Anglesea Street	Part Section 11 Block V Town of Arrowtown	Chaenomeles & Privet hedge	Contributes to historic streetscape on Anglesea St.
44	15 Berkshire Street 17 Berkshire Street	Section 2 Block IV Town of Arrowtown Section 3 Block IV Town of Arrowtown	Cherry laurel, English elm, Picea sp	Contribute to setting and context of historic Anglican timber church
45	10,22,24,26 Berkshire Street	Sections 1, 2, 3, 4, Block VIII Town of Arrowtown	Holly hedge	Contributes to historic character of Berkshire St avenue
46	19, 21 Berkshire Street	Part Section 1 Block XIV Town of Arrowtown Lot 3 DP 18207	Hawthorne and English Elm hedge	Contributes to historic character of Berkshire St avenue (Note: hedge on 19 Berkshire St continues into Caernarvon St)
47	14,16,18 Caernarvon Street	Section 2, 3, 4 Block XIV Town of Arrowtown	Fruit trees	Part of early orchard. Heritage values
48	18 Caernarvon Street	Section, 4 Block XIV Town of Arrowtown	Red Oak, Walnut trees, fruit trees and Hawthorne hedge	Amenity and streetscape character
49	20 and 22 Caernarvon Street	Section, 5 Block XIV Town of Arrowtown Lot 1 DP 10960	Walnut	Tall edible tree representative of trees planted by early settlers
50	24 Caernarvon Street	Lot 2 DP 10960	Lonicera hedge	Historic character to timber bungalow and wider streetscape
51	25 Caernarvon Street	Part Section 9 Block IV Town of Arrowtown	Walnut	Tall edible tree representative of trees planted by early settlers
52	22 Denbigh Street	Lot 2 DP 15455	Walnut	Amenity and heritage value
53	21 Denbigh Street	Section 1 Block XV Town of Arrowtown	English Oak	Tall mature tree. Amenity values
54	34 and 36 Caernarvon Street	Section and Section 2 Block XV Town of Arrowtown	Two Walnut Trees	Early planting with heritage and amenity values
55	40 Caernarvon Street	Lot 2 DP 12438	Copper Beech	Tall amenity tree in prominent location
56	34 Merioneth Street	Section 8 Block III Town of Arrowtown	Copper beech, Hawthorne hedge, Red Oak, Prunus sp	Copper beech is a distinctive tall tree and hawthorne hedge contributes to heritage and amenity
57	31 Merioneth Street 33 Merioneth Street	Section 2 Block XX Town of Arrowtown Section 1 Block XX Town	Lombardy poplar, Sycamore Damson plum, Hawthorne hedge, Quercus sp	Heritage values associated with historic Tobins Cottage. Contributes to old

PROTECTED TREES 32

Item	Address	Legal Description	Species	Contribution
		of Arrowtown	assorted fruit trees eg Pear, apricot, cherry laurel	town character
58	37 and 33 Caernarvon Street	Part Section 4 Block III Town of Arrowtown South ½ of Part Section 5 Block III Town of Arrowtown	Hawthorne hedge	Heritage character and amenity
59	19 Denbigh Street	Part Section 4 Block III Town of Arrowtown	Almond, lilac, walnut, and hedge consisting of cotoneaster, pittosporum and viburnum	Heritage character and amenity
60	5, 7, 9,11 Surrey Street 3-7 Villiers Street	Lot 1 DP 408944 Lot 2 DP 408944 Lot 3 DP 408944 Section 4 SO 416155 Road Reserve	Fruit trees, walnut, monkey puzzle	Heritage values (Redihaven) and botanical interest
61	1 Villiers Street	Section 2 SO 472628	Cypress sp (Cupressus sp)	Tall conifer. Heritage character and amenity
62	1-13 Cardigan Street t	Lot 6 DP 11786	Red Oak (Quercus rubra)	Heritage character and amenity
63	78 Buckingham Street	Lot 4 DP 9914	Lombardy poplar (Populus sp)	Heritage character and amenity
64	4, 6,8 Hertford Street	Section 2, Section 3, Section 4 Block V Town of Arrowtown	Holly and hawthorn hedges	Heritage character and amenity
65	41 Caernarvon Street 34 Merioneth Street	Section 7 Block III Town of Arrowtown	Copper beech, Hawthorn hedge	Heritage character and amenity
66	10 Hertford Street	Lot 1 DP 7793	Hawthorne hedge	Heritage character and amenity

PROTECTED TREES 32

32.8 Schedule of Protected Trees District Wide

32.8.1 *Items are located on road, lake or river and the land it is located within does not have a legal description. The legal description and parcel ID shown are the closest proximity to that item and are for reference purposes.

Tree Ref.	Botanical Name	Legal Description		Parcel ID	Road /Water Margin*
1	Eucalyptus globulus	Lot 1	DP 334121	6701399	†
2	Eucalyptus globulus	Lot 123	DP 9161	3090349	†
2	Eucalyptus globulus	Lot 123	DP 9161	3090349	†
2	Eucalyptus leucoxylon	Lot 123	DP 9161	3090349	†
2	Eucalyptus globulus	Lot 123	DP 9161	3090349	†
2	Eucalyptus cinerea	Section 2	SO 421664	7191348	†
2	Eucalyptus leucoxylon	Pt Lot 255	DP 7086	7204858	†
4	Crataegus monogyna	Lot 6	DP 360656	6829706	
5	Juglans regia	Section 15 Blk XX	TN OF Arrowtown	3065305	
9	Quercus rubra	Lot 2	DP 12884	3129516	
10	Aesculus hippocastanum	Lot 9	DP 22121	3096248	
10	Pyrus communis	Lot 9	DP 22121	3096248	
10	Pyrus communis	Lot 9	DP 22121	3096248	
10	Ulmus glabra 'Lutescens'	Lot 2	DP 476309	7534358	
11	Ulmus glabra 'horizontalis'	Lot 1	DP 365052	6838201	†
146	Acer palmatum	Section 1 Blk XVIII	TN OF Queenstown	3057935	†
147	Sequoiadendron giganteum	Section 7 Blk XXXI	TN OF Queenstown	3014700	
147	Sequoiadendron giganteum	Section 17 Blk XVI	TN OF Queenstown	3047281	†
148	Ulmus procera	Lot 2	DP 18459	3124308	
148	Fraxinus excelsior	Lot 2	DP 18459	3124308	
148	Acer psuedoplatanus	Lot 2	DP 18459	3124308	
149	Sequoiadendron giganteum	Pt Block LVI	TN OF Queenstown	3088070	†
150	Sorbus acuparia	Section 1 Blk XXXIIA	TN OF Queenstown	3090844	†
151	Sequoiadendron giganteum	Pt Block LVI	TN OF Queenstown	3088070	†
152	Sequoiadendron	Pt Section 1 Blk	TN OF Queenstown	3094584	†

PROTECTED TREES 32

Tree Ref.	Botanical Name	Legal Description		Parcel ID	Road /Water Margin*
	gigantium	XXXVII			
153	Tilia x europaea	Section 4 Blk XX	TN OF Queenstown	3117540	†
153	Tilia x europaea	Section 5 Blk XX	TN OF Queenstown	3110906	
155	Araucaria araucana	Pt Section 7 Blk LI	TN OF Queenstown	3006370	
155	Abies grandis	Pt Section 7 Blk LI	TN OF Queenstown	3006370	
155	Abies grandis	Pt Section 7 Blk LI	TN OF Queenstown	3006370	
155	Sequoiadendron giganteum	Pt Section 7 Blk LI	TN OF Queenstown	3006370	
155	Sequoiadendron giganteum	Pt Section 7 Blk LI	TN OF Queenstown	3006370	
155	Sequoiadendron giganteum	Pt Section 7 Blk LI	TN OF Queenstown	3006370	
155	Sequoiadendron giganteum	Pt Section 7 Blk LI	TN OF Queenstown	3006370	
156	Populus nigra 'italica'	Section 2 Blk XVII	TN OF Queenstown	3006646	†
156	Populus nigra 'italica'	Section 2 Blk XVII	TN OF Queenstown	3006646	†
156	Populus nigra 'italica'	Section 2 Blk XVII	TN OF Queenstown	3006646	†
156	Populus nigra 'italica'	Section 2 Blk XVII	TN OF Queenstown	3006646	†
156	Populus nigra 'italica'	Section 2 Blk XVII	TN OF Queenstown	3006646	†
156	Populus nigra 'italica'	Section 2 Blk XVII	TN OF Queenstown	3006646	†
156	Populus nigra 'italica'	Section 2 Blk XVII	TN OF Queenstown	3006646	
156	Populus nigra 'italica'	Section 2 Blk XVII	TN OF Queenstown	3006646	
156	Populus nigra 'italica'	Pt Section 110 Blk XX	Shotover SD	3066939	†
156	Populus nigra 'italica'	Pt Section 110 Blk XX	Shotover SD	3066939	†
156	Populus nigra 'italica'	Pt Section 110 Blk XX	Shotover SD	3066939	†
156	Populus nigra 'italica'	Pt Section 110 Blk XX	Shotover SD	3066939	†
156	Populus nigra 'italica'	Pt Section 110	Shotover SD	3066939	†

PROTECTED TREES 32

Tree Ref.	Botanical Name	Legal Description		Parcel ID	Road /Water Margin*
		Blk XX			
156	Populus nigra 'italica'	Pt Section 110 Blk XX	Shotover SD	3066939	†
156	Populus nigra 'italica'	Pt Section 110 Blk XX	Shotover SD	3066939	†
156	Populus nigra 'italica'	Pt Section 110 Blk XX	Shotover SD	3066939	†
157	Tilia x europaea	Section 2 Blk XVII	TN OF Queenstown	3006646	
159	Sequoiadendron gigantium	Pt Section 110 Blk XX	Shotover SD	3066939	†
159	Sequoiadendron gigantium	Pt Section 110 Blk XX	Shotover SD	3066939	†
159	Sequoiadendron gigantium	Pt Section 110 Blk XX	Shotover SD	3066939	†
159	Sequoiadendron gigantium	Pt Section 110 Blk XX	Shotover SD	3066939	
162	Sequoiadendron gigantium	Lot 300	DP 365562	6850465	
163	Populus nigra 'italica'	Pt Section 1	SO 24109	6646572	
164	Cedrus atlantica	Pt Section 8 Blk I	Earnslaw SD	3119617	
165	Picea smithiana	Section 27 Blk I	Earnslaw SD	3035793	
165	Picea smithiana	Section 27 Blk I	Earnslaw SD	3035793	
166	Pinus lambertiana	Section 28 Blk I	Earnslaw SD	3123430	
166	Pinus lambertiana	Section 28 Blk I	Earnslaw SD	3123430	
166	Pinus lambertiana	Section 28 Blk I	Earnslaw SD	3123430	
166	Pinus lambertiana	Section 27 Blk I	Earnslaw SD	3035793	
168	Juglans regia	Section 134 Blk XX	Shotover SD	3034925	
169	Magnolia grandiflora	Lot 4	DP 385775	6951618	
170	Aesculus x carnea	Lot 1	DP 395546	7015150	
171	Juglans regia	Lot 1	DP 395546	7015150	
172	Tilia x europaea	Lot 2	DP 366461	6860428	
172	Tilia x europaea	Lot 2	DP 366461	6860428	
173	Arbutus unedo	Lot 2	DP 366461	6860428	
174	Pseudotsuga menziesi	Lot 2	DP 366461	6860428	
175	Fagus sylvatica	Lot 2	DP 366461	6860428	

PROTECTED TREES 32

Tree Ref.	Botanical Name	Legal Description		Parcel ID	Road /Water Margin*
179	Acer saccharum	Lot 2	DP 366461	6860428	
180	Sequoiadendron giganteum	Lot 2	DP 366461	6860428	
181	Juglans regia	Lot 1	DP 22310	3121566	
182	Quercus robur	Lot 1	DP 22310	3121566	
184	Cedrus libani	Lot 1	DP 22310	3121566	
185	Picea abies	Lot 1	DP 22310	3121566	
186	Sorbus domestica	Lot 1	DP 22310	3121566	
187	Sequoiadendron giganteum	Lot 1	DP 22310	3121566	
189	Pseudotsuga menziesii	Section 16 Blk III	Mid Wakatipu SD	3280550	
192	Laurus nobilis	Crown Land Block II Mid Wakatipu Survey District		3243812	
193	Acer psuedoplatanus	Crown Land Block II Mid Wakatipu Survey District		3243812	
194	Taxus baccata 'fastigiata'	Section 15 Blk III	Mid Wakatipu SD	3242467	
195	Sequoiadendron giganteum	Section 4 Blk XXIII	TN OF Queenstown	3164182	
196	Sequoiadendron giganteum	Lot 1	DP 18109	3044406	
197	Populus nigra 'italica'	Section 1	SO 325746	6644055	
198	Cedrus deodara	Pt Block XXXII	TN OF Queenstown	3035554	
198	Cedrus deodara	Pt Block XXXII	TN OF Queenstown	3035554	
198	Cedrus deodara	Pt Block XXXII	TN OF Queenstown	3035554	
199	Ulmus glabra 'horizontalis'	Section 2 Blk XVI	TN OF Queenstown	3008324	
201	Populus nigra	Section 1	SO 325746	6644055	†
204	Juglans regia	Lot 3	DP 336365	6694960	
204	Juglans regia	Lot 3	DP 336365	6694960	
204	Juglans regia	Lot 7	DP 336365	6694964	
204	Juglans regia	Lot 11	DP 336365	6694968	†
204	Juglans regia	Lot 11	DP 336365	6694968	
204	Juglans regia	Lot 11	DP 336365	6694968	
204	Juglans regia	Lot 16	DP 336365	6694973	†

Comment [RL30]: Submitter 607

PROTECTED TREES 32

Tree Ref.	Botanical Name	Legal Description		Parcel ID	Road /Water Margin*
204	Juglans regia	Lot 65	DP 345265	6746106	
204	Juglans regia	Lot 67	DP 345265	6746108	†
204	Juglans regia	Lot 71	DP 345265	6746112	
204	Juglans regia	Lot 72	DP 403132	7109350	
204	Juglans regia	Lot 72	DP 403132	7109350	
204	Juglans regia	Lot 72	DP 403132	7109350	
204	Juglans regia	Lot 72	DP 403132	7109350	
204	Juglans regia	Lot 72	DP 403132	7109350	
204	Juglans regia	Lot 72	DP 403132	7109350	
204	Juglans regia	Lot 72	DP 403132	7109350	
204	Juglans regia	Lot 72	DP 403132	7109350	
204	Juglans regia	Lot 72	DP 403132	7109350	
204	Juglans regia	Lot 74	DP 403132	7109352	
204	Juglans regia	Lot 74	DP 403132	7109352	
204	Juglans regia	Lot 74	DP 403132	7109352	
204	Juglans regia	Lot 74	DP 403132	7109352	
204	Juglans regia	Lot 74	DP 403132	7109352	
204	Juglans regia	Lot 74	DP 403132	7109352	
204	Juglans regia	Lot 302	DP 403132	7109354	
204	Juglans regia	Lot 302	DP 403132	7109354	
204	Juglans regia	Lot 302	DP 403132	7109354	
204	Juglans regia	Lot 302	DP 403132	7109354	
204	Juglans regia	Lot 302	DP 403132	7109354	
204	Juglans regia	Lot 302	DP 403132	7109354	
204	Juglans regia	Lot 302	DP 403132	7109354	
204	Juglans regia	Lot 302	DP 403132	7109354	
204	Juglans regia	Lot 302	DP 403132	7109354	
204	Juglans regia	Lot 302	DP 403132	7109354	
204	Juglans regia	Lot 302	DP 403132	7109354	
204	Juglans regia	Lot 302	DP 403132	7109354	
204	Juglans regia	Lot 302	DP 403132	7109354	

PROTECTED TREES 32

Tree Ref.	Botanical Name	Legal Description		Parcel ID	Road /Water Margin*
204	Juglans regia	Lot 2	DP 336365	6694959	
204	Juglans regia	Lot 4	DP 336365	6694961	
204	Juglans regia	Lot 4	DP 336365	6694961	
204	Juglans regia	Lot 8	DP 336365	6694965	
204	Juglans regia	Lot 8	DP 336365	6694965	
204	Juglans regia	Lot 8	DP 336365	6694965	
204	Juglans regia	Lot 8	DP 336365	6694965	
204	Juglans regia	Lot 8	DP 336365	6694965	
204	Juglans regia	Lot 8	DP 336365	6694965	
204	Juglans regia	Lot 8	DP 336365	6694965	
204	Juglans regia	Lot 8	DP 336365	6694965	
204	Juglans regia	Lot 13	DP 336365	6694970	
204	Juglans regia	Lot 13	DP 336365	6694970	
204	Juglans regia	Lot 13	DP 336365	6694970	
204	Juglans regia	Lot 301	DP 336365	6695024	
204	Juglans regia	Lot 301	DP 336365	6695024	
204	Juglans regia	Lot 301	DP 336365	6695024	
204	Juglans regia	Lot 301	DP 336365	6695024	
204	Juglans regia	Lot 301	DP 336365	6695024	
204	Juglans regia	Lot 301	DP 336365	6695024	
204	Juglans regia	Lot 301	DP 336365	6695024	
204	Juglans regia	Lot 301	DP 336365	6695024	
204	Juglans regia	Lot 301	DP 336365	6695024	
204	Juglans regia	Lot 301	DP 336365	6695024	
204	Juglans regia	Lot 301	DP 336365	6695024	
204	Juglans regia	Lot 301	DP 336365	6695024	
204	Juglans regia	Lot 301	DP 336365	6695024	
204	Juglans regia	Lot 301	DP 336365	6695024	
204	Juglans regia	Lot 301	DP 336365	6695024	
204	Juglans regia	Lot 301	DP 336365	6695024	
204	Juglans regia	Lot 301	DP 336365	6695024	
204	Juglans regia	Lot 301	DP 336365	6695024	

PROTECTED TREES 32

Tree Ref.	Botanical Name	Legal Description		Parcel ID	Road /Water Margin*
204	Juglans regia	Lot 301	DP 336365	6695024	
204	Juglans regia	Lot 301	DP 336365	6695024	
204	Juglans regia	Lot 301	DP 336365	6695024	
204	Juglans regia	Lot 301	DP 336365	6695024	
204	Juglans regia	Lot 301	DP 336365	6695024	
204	Juglans regia	Lot 301	DP 336365	6695024	
204	Juglans regia	Lot 301	DP 336365	6695024	
204	Juglans regia	Lot 301	DP 336365	6695024	
204	Juglans regia	Lot 301	DP 336365	6695024	
204	Juglans regia	Lot 301	DP 336365	6695024	
204	Juglans regia	Lot 301	DP 336365	6695024	
<u>204</u>	<u>Juglans regia</u>	<u>Lot 1</u>	<u>DP 336365</u>	<u>6694958</u>	
204	Juglans regia	Lot 64	DP 403132	7109349	
204	Juglans regia	Lot 64	DP 403132	7109349	
204	Juglans regia	Lot 64	DP 403132	7109349	
204	Juglans regia	Lot 64	DP 403132	7109349	
204	Juglans regia	Lot 64	DP 403132	7109349	
204	Juglans regia	Lot 73	DP 403132	7109351	
204	Juglans regia	Lot 73	DP 403132	7109351	
204	Juglans regia	Lot 73	DP 403132	7109351	
204	Juglans regia	Lot 73	DP 403132	7109351	
204	Juglans regia	Lot 73	DP 403132	7109351	
204	Juglans regia	Lot 73	DP 403132	7109351	
204	Juglans regia	Lot 73	DP 403132	7109351	
204	Juglans regia	Lot 73	DP 403132	7109351	
204	Juglans regia	Lot 73	DP 403132	7109351	
204	Juglans regia	Lot 75	DP 403132	7109353	
204	Juglans regia	Lot 75	DP 403132	7109353	
204	Juglans regia	Lot 75	DP 403132	7109353	
205	Robinia pseudoacacia	Lot 1	DP 307882	6564888	
205	Robinia pseudoacacia	Lot 75	DP 403132	7109353	
205	Robinia pseudoacacia	Lot 75	DP 403132	7109353	

Comment [RL31]: Submitter 383

PROTECTED TREES 32

Tree Ref.	Botanical Name	Legal Description		Parcel ID	Road /Water Margin*
207	Sequoiadendron giganteum	Section 1	SO 409393	7108992	
207	Sequoiadendron giganteum	Section 1	SO 409393	7108992	
<u>208</u>	<u>Crataegus monogyna</u>	<u>Lot 1</u>	<u>DP 22734</u>	<u>3087748</u>	
209	Populus nigra 'italica'	Lot 2	DP 25520	3028290	†
209	Populus nigra 'italica'	Lot 2	DP 25520	3028290	
209	Populus nigra 'italica'	Lot 2	DP 25520	3028290	
209	Populus nigra 'italica'	Lot 2	DP 25520	3028290	
209	Populus nigra 'italica'	Lot 2	DP 25520	3028290	
209	Populus nigra 'italica'	Lot 2	DP 25520	3028290	
209	Populus nigra 'italica'	Lot 2	DP 25520	3028290	
209	Populus nigra 'italica'	Lot 2	DP 25520	3028290	
209	Populus nigra 'italica'	Lot 1	DP 20253	3078651	†
209	Populus nigra 'italica'	Lot 1	DP 20253	3078651	†
209	Populus nigra 'italica'	Lot 1	DP 20253	3078651	†
209	Populus nigra 'italica'	Lot 1	DP 20253	3078651	
209	Populus nigra 'italica'	Lot 1	DP 20253	3078651	
209	Populus nigra 'italica'	Lot 2	DP 22310	3089954	†
209	Populus nigra 'italica'	Lot 6	DP 301618	6524760	†
209	Populus nigra 'italica'	Lot 6	DP 301618	6524760	†
209	Populus nigra 'italica'	Lot 6	DP 301618	6524760	†
209	Populus nigra 'italica'	Lot 6	DP 301618	6524760	†
209	Populus nigra 'italica'	Lot 6	DP 301618	6524760	†
209	Populus nigra 'italica'	Lot 6	DP 301618	6524760	†
209	Populus nigra 'italica'	Lot 6	DP 301618	6524760	†
209	Populus nigra 'italica'	Lot 6	DP 301618	6524760	†
209	Populus nigra 'italica'	Lot 6	DP 301618	6524760	†
209	Populus nigra 'italica'	Lot 6	DP 301618	6524760	†
209	Populus nigra 'italica'	Lot 6	DP 301618	6524760	†
209	Populus nigra 'italica'	Lot 6	DP 301618	6524760	†
209	Populus nigra 'italica'	Lot 6	DP 301618	6524760	†
209	Populus nigra 'italica'	Lot 6	DP 301618	6524760	†

Comment [RL32]: Submitter 383

PROTECTED TREES 32

Tree Ref.	Botanical Name	Legal Description		Parcel ID	Road /Water Margin*
209	Populus nigra 'italica'	Lot 6	DP 301618	6524760	†
209	Populus nigra 'italica'	Lot 6	DP 301618	6524760	†
209	Populus nigra 'italica'	Lot 6	DP 301618	6524760	†
209	Populus nigra 'italica'	Lot 6	DP 301618	6524760	†
209	Populus nigra 'italica'	Lot 6	DP 301618	6524760	†
209	Populus nigra 'italica'	Lot 6	DP 301618	6524760	†
209	Populus nigra 'italica'	Lot 6	DP 301618	6524760	†
209	Populus nigra 'italica'	Lot 6	DP 301618	6524760	†
209	Populus nigra 'italica'	Lot 6	DP 301618	6524760	†
209	Populus nigra 'italica'	Lot 6	DP 301618	6524760	†
209	Populus nigra 'italica'	Lot 6	DP 301618	6524760	
209	Populus nigra 'italica'	Lot 6	DP 301618	6524760	
209	Populus nigra 'italica'	Lot 6	DP 301618	6524760	
209	Populus nigra 'italica'	Lot 2	DP 312744	6649420	†
209	Populus nigra 'italica'	Lot 2	DP 312744	6649420	†
209	Populus nigra 'italica'	Lot 2	DP 312744	6649420	†
209	Populus nigra 'italica'	Lot 2	DP 312744	6649420	†
209	Populus nigra 'italica'	Lot 2	DP 416007	7167723	†
209	Populus nigra 'italica'	Lot 2	DP 416007	7167723	†
209	Populus nigra 'italica'	Lot 2	DP 416007	7167723	†
209	Populus nigra 'italica'	Lot 2	DP 416007	7167723	
209	Populus nigra 'italica'	Lot 2	DP 416007	7167723	
209	Populus nigra 'italica'	Lot 2	DP 416007	7167723	
209	Populus nigra 'italica'	Lot 2	DP 416007	7167723	
209	Populus nigra 'italica'	Lot 2	DP 416007	7167723	
209	Populus nigra 'italica'	Lot 1	DP 420442	7193583	†
209	Populus nigra 'italica'	Lot 1	DP 420442	7193583	†
209	Populus nigra 'italica'	Lot 1	DP 420442	7193583	†
209	Populus nigra 'italica'	Lot 1	DP 420442	7193583	†
209	Populus nigra 'italica'	Lot 1	DP 420442	7193583	†
209	Populus nigra 'italica'	Lot 1	DP 420442	7193583	†
209	Populus nigra 'italica'	Lot 1	DP 420442	7193583	†

PROTECTED TREES 32

Tree Ref.	Botanical Name	Legal Description		Parcel ID	Road /Water Margin*
209	Populus nigra 'italica'	Lot 1	DP 420442	7193583	
209	Populus nigra 'italica'	Lot 1	DP 420442	7193583	
209	Populus nigra 'italica'	Lot 1	DP 420442	7193583	
209	Populus nigra 'italica'	Lot 2	DP 441466	7346087	†
209	Populus nigra 'italica'	Lot 2	DP 441466	7346087	†
209	Populus nigra 'italica'	Lot 3	DP 25520	3028586	
209	Populus nigra 'italica'	Lot 1	DP 22734	3087748	†
209	Populus nigra 'italica'	Lot 1	DP 22734	3087748	
209	Populus nigra 'italica'	Lot 1	DP 22310	3121566	†
209	Populus nigra 'italica'	Lot 1	DP 22310	3121566	†
209	Populus nigra 'italica'	Lot 1	DP 22310	3121566	†
209	Populus nigra 'italica'	Lot 1	DP 22310	3121566	†
209	Populus nigra 'italica'	Lot 1	DP 22310	3121566	†
209	Populus nigra 'italica'	Lot 1	DP 22310	3121566	†
209	Populus nigra 'italica'	Lot 1	DP 22310	3121566	†
209	Populus nigra 'italica'	Lot 1	DP 22310	3121566	†
209	Populus nigra 'italica'	Lot 1	DP 22310	3121566	†
209	Populus nigra 'italica'	Lot 1	DP 22310	3121566	†
209	Populus nigra 'italica'	Lot 1	DP 22310	3121566	
209	Populus nigra 'italica'	Lot 1	DP 22310	3121566	
209	Populus nigra 'italica'	Lot 1	DP 22310	3121566	
209	Populus nigra 'italica'	Lot 1	DP 22310	3121566	
209	Populus nigra 'italica'	Lot 1	DP 22310	3121566	
209	Populus nigra 'italica'	Lot 1	DP 22310	3121566	
209	Populus nigra 'italica'	Lot 1	DP 22310	3121566	
209	Populus nigra 'italica'	Lot 1	DP 22310	3121566	
209	Populus nigra 'italica'	Lot 1	DP 22310	3121566	
209	Populus nigra 'italica'	Lot 1	DP 22310	3121566	
209	Populus nigra 'italica'	Lot 1	DP 22310	3121566	
209	Populus nigra 'italica'	Lot 4	DP 25520	3149719	†
209	Populus nigra 'italica'	Lot 4	DP 25520	3149719	†
209	Populus nigra 'italica'	Lot 4	DP 312744	6649422	†

PROTECTED TREES 32

Tree Ref.	Botanical Name	Legal Description		Parcel ID	Road /Water Margin*
209	Populus nigra 'italica'	Lot 4	DP 312744	6649422	†
209	Populus nigra 'italica'	Lot 4	DP 312744	6649422	
209	Populus nigra 'italica'	Lot 3	DP 416007	7167724	†
209	Populus nigra 'italica'	Lot 3	DP 416007	7167724	†
209	Populus nigra 'italica'	Lot 3	DP 416007	7167724	†
209	Populus nigra 'italica'	Lot 3	DP 416007	7167724	†
209	Populus nigra 'italica'	Lot 3	DP 416007	7167724	†
209	Populus nigra 'italica'	Lot 3	DP 416007	7167724	†
209	Populus nigra 'italica'	Lot 3	DP 416007	7167724	†
209	Populus nigra 'italica'	Lot 3	DP 416007	7167724	
209	Populus nigra 'italica'	Lot 3	DP 416007	7167724	
209	Populus nigra 'italica'	Lot 3	DP 416007	7167724	
209	Populus nigra 'italica'	Lot 3	DP 416007	7167724	
209	Populus nigra 'italica'	Lot 2	DP 420442	7193584	†
209	Populus nigra 'italica'	Lot 2	DP 420442	7193584	†
209	Populus nigra 'italica'	Lot 2	DP 420442	7193584	
209	Populus nigra 'italica'	Lot 1	DP 441466	7346086	†
209	Populus nigra 'italica'	Lot 1	DP 441466	7346086	†
209	Populus nigra 'italica'	Lot 1	DP 441466	7346086	†
209	Populus nigra 'italica'	Lot 1	DP 441466	7346086	
209	Populus nigra 'italica'	Lot 100	DP 441466	7346090	
<u>210</u>	<u>Ulmus Louis van Houtte</u>	<u>Lot 1</u>	<u>DP 300643</u>	<u>6514087</u>	<u>†</u>
212	Acer saccharum	Lot 1	DP 22658	3027334	
214	Cedrus deodara	Lot 1	DP 354070	6776026	
214	Cedrus deodara	Lot 1	DP 354070	6776026	
214	Cedrus deodara	Lot 1	DP 354070	6776026	
214	Cedrus deodara	Lot 1	DP 354070	6776026	
214	Sequoiadendron giganteum	Lot 1	DP 354070	6776026	
214	Quercus robur	Lot 1	DP 354070	6776026	
214	Quercus robur	Lot 1	DP 354070	6776026	
214	Quercus robur	Lot 1	DP 354070	6776026	
214	Quercus robur	Lot 1	DP 354070	6776026	

Comment [RL33]: Submitter 383

PROTECTED TREES 32

Tree Ref.	Botanical Name	Legal Description		Parcel ID	Road /Water Margin*
214	Quercus robur	Lot 1	DP 354070	6776026	
214	Quercus robur	Lot 1	DP 354070	6776026	
214	Quercus robur	Lot 1	DP 354070	6776026	
215	Sequoiadendron giganteum	Lot 2	DP 362778	6860714	
215	Sequoiadendron giganteum	Lot 2	DP 362778	6860714	
215	Chamaecyparis lawsoniana	Lot 2	DP 362778	6860714	
215	Tilia x europaea	Lot 2	DP 362778	6860714	
215	Tilia x europaea	Lot 2	DP 362778	6860714	
215	Tilia x europaea	Lot 2	DP 362778	6860714	
215	Tilia x europaea	Lot 2	DP 362778	6860714	
239	Castanea sativa	Lot 41	DP 7926	3072118	
240	Eucalyptus gunnii	Lot 2	DP 361132	6867137	
240	Eucalyptus gunnii	Lot 2	DP 361132	6867137	†
241	Eucalyptus sp.	Lot 6	DP 313833	6589105	
242	Quercus robur	Pt Lot 2	DP 24234	6516103	
242	Quercus robur	Pt Lot 2	DP 24234	6516103	
242	Quercus robur	Pt Lot 2	DP 24234	6516103	
242	Quercus robur	Pt Lot 2	DP 24234	6516103	
242	Quercus robur	Pt Lot 2	DP 24234	6516103	
242	Quercus robur	Pt Lot 2	DP 24234	6516103	
244	Sequoiadendron giganteum	Lot 5	DP 351561	6779755	
245	Tilia x europaea	Pt Recreation Reserve Block XV Town of Queenstown		3161098	
246	Ulmus procera	Section 25C Blk VII	Shotover SD	3003569	
246	Ulmus procera	Section 25C Blk VII	Shotover SD	3003569	
246	Ulmus procera	Section 25D Blk VII	Shotover SD	3135314	†
246	Ulmus procera	Section 25D Blk VII	Shotover SD	3135314	†
246	Ulmus procera	Section 25D Blk	Shotover SD	3135314	†

PROTECTED TREES 32

Tree Ref.	Botanical Name	Legal Description		Parcel ID	Road /Water Margin*
		VII			
246	Ulmus procera	Section 25D Blk VII	Shotover SD	3135314	
246	Ulmus minor	Section 25D Blk VII	Shotover SD	3135314	
246	Ulmus minor	Section 25D Blk VII	Shotover SD	3135314	
246	Ulmus minor	Lot 4	DP 18290	3120402	
247	Aesculus hippocastanum	Pt Section 6 Blk XX	Shotover SD	6886662	†
<u>255</u>	<u>Crataegus monogyna</u>	<u>Section 1 Blk XII</u>	<u>TN of Arrowtown</u>	<u>3143545</u>	<u>†</u>
263	Sequoiadendron giganteum	Lot 2	DP 15580	3066887	
264	Ulmus procera	Lot 19	DP 8405	3003317	
264	Acer psuedoplatanus	Lot 19	DP 8405	3003317	
264	Fraxinus sp.	Lot 4	DP 8405	3089336	
264	Ulmus procera	Lot 4	DP 8405	3089336	†
264	Sorbus acuparia	Lot 4	DP 8405	3089336	†
264	Acer psuedoplatanus	Lot 1	DP 11214	3101116	
264	Acer psuedoplatanus	Lot 1	DP 8405	3102324	
264	Ulmus procera	Lot 1	DP 8405	3102324	
264	Ulmus procera	Lot 1	DP 8405	3102324	
264	Ulmus procera	Lot 2	DP 9802	3139413	†
264	Quercus robur	Lot 2	DP 9802	3139413	
264	Fraxinus excelsior	Lot 21	DP 8405	3140831	
264	Quercus robur	Lot 21	DP 8405	3140831	
264	Quercus robur	Lot 2	DP 8405	3142554	
264	Ulmus procera	Lot 1	DP 21140	3167832	
264	Ulmus procera	Lot 1	DP 23589	3012034	†
264	Quercus robur	Lot 6	DP 8405	3044419	
264	Acer psuedoplatanus	Lot 5	DP 8405	3046547	
264	Acer psuedoplatanus	Lot 5	DP 8405	3046547	
264	Acer psuedoplatanus	Lot 5	DP 8405	3046547	
264	Acer psuedoplatanus	Lot 5	DP 8405	3046547	†
264	Acer psuedoplatanus	Lot 3	DP 8405	3059634	

Comment [RL34]: Submitter 383

PROTECTED TREES 32

Tree Ref.	Botanical Name	Legal Description		Parcel ID	Road /Water Margin*
264	Ulmus procera	Lot 6	DP 11786	3102155	†
264	Ulmus procera	Lot 6	DP 11786	3102155	†
264	Fraxinus excelsior	Lot 6	DP 11786	3102155	†
264	Ulmus procera	Lot 5	DP 11786	3144953	†
264	Ulmus procera	Lot 5	DP 11786	3144953	†
264	Ulmus procera	Lot 5	DP 11786	3144953	†
266	Sequoiadendron giganteum	Section 2 Blk XVIII	TN OF Arrowtown	3149027	†
266	Sequoiadendron giganteum	Lot 3	DP 18207	3162756	†
267	Picea abies	Lot 1	DP 8232	3131205	
268	Acer psuedoplatanus	Section 2 Blk XI	TN OF Arrowtown	3016770	
268	Acer psuedoplatanus	Section 2 Blk XI	TN OF Arrowtown	3016770	
268	Acer psuedoplatanus	Section 2 Blk XI	TN OF Arrowtown	3016770	
268	Acer psuedoplatanus	Lot 1	DP 26376	3062051	
268	Fraxinus excelsior	Lot 2	DP 9914	3102273	†
268	Ulmus procera	Lot 3	DP 9914	3117837	
268	Ulmus procera	Lot 1	DP 15734	3141656	†
268	Ulmus procera	Lot 1	DP 15734	3141656	†
268	Ulmus procera	Lot 1	DP 15734	3141656	†
268	Ulmus procera	Lot 1	DP 15734	3141656	
268	Populus nigra 'italica'	Section 1 Blk XII	TN OF Arrowtown	3143545	
268	Populus nigra 'italica'	Section 1 Blk XII	TN OF Arrowtown	3143545	
268	Ulmus procera	Section 1 Blk XII	TN OF Arrowtown	3143545	†
268	Ulmus procera	Section 1 Blk I	TN OF Arrowtown	3145111	†
268	Fraxinus excelsior	Section 1 Blk I	TN OF Arrowtown	3145111	†
268	Acer psuedoplatanus	Lot 19	DP 9914	3013186	†
268	Ulmus procera	Section 4 Blk I	TN OF Arrowtown	3013799	†
268	Acer psuedoplatanus	Section 4 Blk I	TN OF Arrowtown	3013799	†
268	Acer psuedoplatanus	Pt Section 1 Blk X	TN OF Arrowtown	3025337	
268	Acer psuedoplatanus	Pt Section 3 Blk X	TN OF Arrowtown	3035042	
268	Fraxinus excelsior	Pt Section 3 Blk X	TN OF Arrowtown	3035042	

PROTECTED TREES 32

Tree Ref.	Botanical Name	Legal Description		Parcel ID	Road /Water Margin*
268	Acer psuedoplatanus	Section 2 Blk I	TN OF Arrowtown	3046312	†
268	Ulmus procera	Section 2 Blk I	TN OF Arrowtown	3046312	†
268	Fraxinus excelsior	Section 2 Blk I	TN OF Arrowtown	3046312	†
268	Acer psuedoplatanus	Lot 1	DP 12521	3061638	†
268	Ulmus procera	Lot 1	DP 12521	3061638	†
268	Acer psuedoplatanus	Lot 1	DP 12521	3061638	†
268	Fraxinus excelsior	Lot 1	DP 10422	3061646	
268	Fraxinus excelsior	Lot 1	DP 10422	3061646	
268	Acer psuedoplatanus	Section 3 Blk XI	TN OF Arrowtown	3102290	
268	Acer psuedoplatanus	Section 3 Blk XI	TN OF Arrowtown	3102290	
268	Fraxinus excelsior	Pt Section 3 Blk X	TN OF Arrowtown	3146104	†
269	Abies cephalonica	Lot 2	DP 480129	7554814	
270	Ulmus glabra 'horizontalis'	Section 15 Blk V	TN OF Arrowtown	3043960	
271	Quercus palustris	Section 15 Blk V	TN OF Arrowtown	3043960	
272	Pyrus communis	Lot 1	DP 11488	3016834	
273	Catalpa bignonioides	Section 4 Blk XIII	TN OF Arrowtown	3077834	†
274	Juglans regia	Lot 1	DP 5746	3083453	
<u>275</u>	<u>Larix decidua</u>	<u>Lot 1</u>	<u>DP 18109</u>	<u>3044406</u>	
<u>275</u>	<u>Larix decidua</u>	<u>Lot 1</u>	<u>DP 18109</u>	<u>3044406</u>	
<u>275</u>	<u>Larix decidua</u>	<u>Lot 1</u>	<u>DP 18109</u>	<u>3044406</u>	
<u>275</u>	<u>Larix decidua</u>	<u>Lot 1</u>	<u>DP 18109</u>	<u>3044406</u>	
<u>275</u>	<u>Larix decidua</u>	<u>Lot 1</u>	<u>DP 18109</u>	<u>3044406</u>	
<u>275</u>	<u>Larix decidua</u>	<u>Lot 1</u>	<u>DP 18109</u>	<u>3044406</u>	
<u>275</u>	<u>Larix decidua</u>	<u>Lot 1</u>	<u>DP 18109</u>	<u>3044406</u>	
<u>275</u>	<u>Larix decidua</u>	<u>Lot 1</u>	<u>DP 18109</u>	<u>3044406</u>	
<u>275</u>	<u>Larix decidua</u>	<u>Lot 1</u>	<u>DP 18109</u>	<u>3044406</u>	
<u>275</u>	<u>Larix decidua</u>	<u>Lot 1</u>	<u>DP 18109</u>	<u>3044406</u>	
<u>275</u>	<u>Picea breweriana</u>	<u>Lot 1</u>	<u>DP 18109</u>	<u>3044406</u>	
<u>275</u>	<u>Larix decidua</u>	<u>Lot 1</u>	<u>DP 18109</u>	<u>3044406</u>	
<u>275</u>	<u>Larix decidua</u>	<u>Lot 1</u>	<u>DP 18109</u>	<u>3044406</u>	

Comment [RL35]: Submitter 365

PROTECTED TREES 32

Tree Ref.	Botanical Name	Legal Description		Parcel ID	Road /Water Margin*
275	<u>Larix decidua</u>	<u>Lot 1</u>	<u>DP 18109</u>	<u>3044406</u>	
275	<u>Larix decidua</u>	<u>Lot 1</u>	<u>DP 18109</u>	<u>3044406</u>	
275	<u>Larix decidua</u>	<u>Lot 1</u>	<u>DP 18109</u>	<u>3044406</u>	
275	<u>Picea breweriana</u>	<u>Lot 1</u>	<u>DP 18109</u>	<u>3044406</u>	
275	<u>Larix decidua</u>	<u>Lot 1</u>	<u>DP 18109</u>	<u>3044406</u>	
275	<u>Larix decidua</u>	<u>Lot 1</u>	<u>DP 18109</u>	<u>3044406</u>	
275	<u>Larix decidua</u>	<u>Lot 1</u>	<u>DP 18109</u>	<u>3044406</u>	
275	<u>Picea breweriana</u>	<u>Lot 1</u>	<u>DP 18109</u>	<u>3044406</u>	
275	<u>Larix decidua</u>	<u>Lot 1</u>	<u>DP 18109</u>	<u>3044406</u>	
275	<u>Larix decidua</u>	<u>Lot 1</u>	<u>DP 18109</u>	<u>3044406</u>	
275	<u>Larix decidua</u>	<u>Lot 1</u>	<u>DP 18109</u>	<u>3044406</u>	
275	<u>Picea breweriana</u>	<u>Lot 1</u>	<u>DP 18109</u>	<u>3044406</u>	
275	<u>Larix decidua</u>	<u>Lot 1</u>	<u>DP 18109</u>	<u>3044406</u>	
275	<u>Larix decidua</u>	<u>Lot 1</u>	<u>DP 18109</u>	<u>3044406</u>	
275	<u>Larix decidua</u>	<u>Lot 1</u>	<u>DP 18109</u>	<u>3044406</u>	
275	<u>Larix decidua</u>	<u>Lot 1</u>	<u>DP 18109</u>	<u>3044406</u>	
275	<u>Larix decidua</u>	<u>Lot 1</u>	<u>DP 18109</u>	<u>3044406</u>	
275	<u>Larix decidua</u>	<u>Lot 1</u>	<u>DP 18109</u>	<u>3044406</u>	
275	<u>Larix decidua</u>	<u>Lot 1</u>	<u>DP 18109</u>	<u>3044406</u>	
275	<u>Larix decidua</u>	<u>Lot 1</u>	<u>DP 18109</u>	<u>3044406</u>	
275	<u>Larix decidua</u>	<u>Lot 1</u>	<u>DP 18109</u>	<u>3044406</u>	
275	<u>Larix decidua</u>	<u>Lot 1</u>	<u>DP 18109</u>	<u>3044406</u>	
275	<u>Picea breweriana</u>	<u>Lot 1</u>	<u>DP 18109</u>	<u>3044406</u>	
275	<u>Picea breweriana</u>	<u>Lot 1</u>	<u>DP 18109</u>	<u>3044406</u>	
275	<u>Picea breweriana</u>	<u>Lot 1</u>	<u>DP 18109</u>	<u>3044406</u>	
275	<u>Larix decidua</u>	<u>Lot 1</u>	<u>DP 18109</u>	<u>3044406</u>	
275	<u>Picea breweriana</u>	<u>Lot 1</u>	<u>DP 18109</u>	<u>3044406</u>	
275	<u>Picea breweriana</u>	<u>Lot 1</u>	<u>DP 18109</u>	<u>3044406</u>	
275	<u>Picea breweriana</u>	<u>Lot 1</u>	<u>DP 18109</u>	<u>3044406</u>	
275	<u>Larix decidua</u>	<u>Lot 1</u>	<u>DP 18109</u>	<u>3044406</u>	
275	<u>Picea breweriana</u>	<u>Lot 1</u>	<u>DP 18109</u>	<u>3044406</u>	

PROTECTED TREES 32

Tree Ref.	Botanical Name	Legal Description		Parcel ID	Road /Water Margin*
275	<u>Picea breweriana</u>	<u>Lot 1</u>	<u>DP 18109</u>	<u>3044406</u>	
275	<u>Picea breweriana</u>	<u>Lot 1</u>	<u>DP 18109</u>	<u>3044406</u>	
275	<u>Picea breweriana</u>	<u>Lot 1</u>	<u>DP 18109</u>	<u>3044406</u>	
275	<u>Picea breweriana</u>	<u>Lot 1</u>	<u>DP 18109</u>	<u>3044406</u>	
275	<u>Larix decidua</u>	<u>Lot 1</u>	<u>DP 18109</u>	<u>3044406</u>	
275	<u>Larix decidua</u>	<u>Lot 1</u>	<u>DP 18109</u>	<u>3044406</u>	
275	<u>Picea breweriana</u>	<u>Lot 1</u>	<u>DP 18109</u>	<u>3044406</u>	
275	<u>Picea breweriana</u>	<u>Lot 1</u>	<u>DP 18109</u>	<u>3044406</u>	
275	<u>Picea breweriana</u>	<u>Lot 1</u>	<u>DP 18109</u>	<u>3044406</u>	
275	<u>Picea breweriana</u>	<u>Lot 1</u>	<u>DP 18109</u>	<u>3044406</u>	
275	<u>Larix decidua</u>	<u>Lot 1</u>	<u>DP 18109</u>	<u>3044406</u>	
275	<u>Picea breweriana</u>	<u>Lot 1</u>	<u>DP 18109</u>	<u>3044406</u>	
275	<u>Picea breweriana</u>	<u>Lot 1</u>	<u>DP 18109</u>	<u>3044406</u>	
275	<u>Larix decidua</u>	<u>Lot 1</u>	<u>DP 18109</u>	<u>3044406</u>	
275	<u>Larix decidua</u>	<u>Lot 1</u>	<u>DP 18109</u>	<u>3044406</u>	
275	<u>Larix decidua</u>	<u>Lot 1</u>	<u>DP 18109</u>	<u>3044406</u>	
275	<u>Picea breweriana</u>	<u>Lot 1</u>	<u>DP 18109</u>	<u>3044406</u>	
275	<u>Picea breweriana</u>	<u>Lot 1</u>	<u>DP 18109</u>	<u>3044406</u>	
276	Sequoiadendron gigantium	Section 2 Blk XXII	TN OF Arrowtown	3023911	
276	Sequoiadendron gigantium	Section 2 Blk XXII	TN OF Arrowtown	3023911	
276	Sequoiadendron gigantium	Section 3 Blk XXII	TN OF Arrowtown	3152571	
276	Sequoiadendron gigantium	Section 3 Blk XXII	TN OF Arrowtown	3152571	
277	Sequoiadendron gigantium	Lot 3	DP 342248	6728643	
277	Sequoiadendron gigantium	Lot 2	DP 342248	6728642	
420	Sequoiadendron gigantium	Section 16 Blk I	Kingston SD	3214080	
420	Sequoiadendron gigantium	Section 16 Blk I	Kingston SD	3214080	†
421	Eucalyptus gunnii	Lot 1 SECT 15Blk I	Kingston SD	3242602	†

PROTECTED TREES 32

Tree Ref.	Botanical Name	Legal Description		Parcel ID	Road /Water Margin*
560	Abies grandis	Lot 14	DP 26147	3062639	
561	Abies pinsapo	Pt Section 47 Blk XIV	Lower Wanaka SD	3044102	
562	Acer psuedoplatanus	Lot 3	DP 408132	7109279	
563	Acer saccharum	Lot 9	DP 13040	3026497	
564	Aesculus hippocastanum	Lot 3	DP 408132	7109279	
565	Betula pendula	Lot 3	DP 408132	7109279	
565	Betula pendula	Lot 3	DP 408132	7109279	
565	Betula pendula	Lot 3	DP 408132	7109279	
565	Betula pendula	Lot 3	DP 408132	7109279	
565	Betula pendula	Lot 3	DP 408132	7109279	
565	Betula pendula	Lot 3	DP 408132	7109279	
565	Betula pendula	Lot 3	DP 408132	7109279	
565	Betula pendula	Lot 3	DP 408132	7109279	
566	Calocedrus decurrens	Crown Land Block IV Lower Wanaka Survey District		3130973	
566	Calocedrus decurrens	Crown Land Block IV Lower Wanaka Survey District		3130973	
568	Cedrus deodara	Lot 1	DP 16152	3151720	
569	Chamaecyparis lawsoniana	Section 53 Blk I	Cardrona SD	3081253	
570	Corylus avellana	Lot 3	DP 408132	7109279	
573	Eucalyptus globulus	Section 2 Blk X	TN OF Wanaka	3068270	
574	Acer palmatum	Lot 8	DP 27278	6504787	
574	Acer palmatum	Lot 8	DP 27278	6504787	
575	Fraxinus excelsior	Lot 3	DP 408132	7109279	
576	Ginkgo biloba	Section 1 Blk XLII	TN OF Wanaka	3084065	
577	Juglans regia	Lot 1	DP 16152	3151720	
577	Juglans regia	Lot 1	DP 16152	3151720	
577	Juglans regia	Lot 1	DP 16152	3151720	
577	Juglans regia	Lot 1	DP 16152	3151720	
577	Juglans regia	Lot 1	DP 16152	3151720	

PROTECTED TREES 32

Tree Ref.	Botanical Name	Legal Description		Parcel ID	Road /Water Margin*
578	Juglans regia	Lot 5	DP 382935	6979598	
580	Maclura pomifera	Lot 82	DP 375230	6904683	
581	Acacia baileyana	Lot 1	DP 16152	3151720	
582	Metasequoia glyptostroboides	Lot 1	DP 21501	3041268	
583	Metasequoia glyptostroboides	Section 67 Blk XIV	TN OF Wanaka	3169146	
584	Picea abies	Lot 3	DP 408132	7109279	
585	Picea abies	Section 53 Blk I	Cardrona SD	3081253	
586	Picea abies	Lot 2	DP 420241	7204771	
586	Picea abies	Lot 2	DP 420241	7204771	
588	Fraxinus sp.	Lot 7	DP 18590	3030960	†
588	Platanus x hispanica 'Acerifolia'	Lot 7	DP 18590	3030960	
588	Platanus x hispanica 'Acerifolia'	Lot 7	DP 18590	3030960	
588	Platanus x hispanica 'Acerifolia'	Lot 7	DP 18590	3030960	†
588	Platanus x hispanica 'Acerifolia'	Lot 7	DP 18590	3030960	†
588	Platanus x hispanica 'Acerifolia'	Lot 7	DP 18590	3030960	†
588	Platanus x hispanica 'Acerifolia'	Lot 7	DP 18590	3030960	
588	Fraxinus sp.	Lot 52	DP 21967	3087563	
588	Platanus x hispanica 'Acerifolia'	Lot 5	DP 18590	3092511	
588	Platanus x hispanica 'Acerifolia'	Lot 55	DP 15833	3114028	
588	Platanus x hispanica 'Acerifolia'	Lot 2	DP 302776	6535836	
588	Platanus x hispanica 'Acerifolia'	Lot 1	DP 340126	6715300	†
588	Platanus x hispanica 'Acerifolia'	Lot 1	DP 340126	6715300	†
588	Platanus x hispanica 'Acerifolia'	Lot 1	DP 340126	6715300	
588	Fraxinus sp.	Lot 1	DP 340126	6715300	†
588	Platanus x hispanica 'Acerifolia'	Lot 1	DP 340126	6715300	

PROTECTED TREES 32

Tree Ref.	Botanical Name	Legal Description		Parcel ID	Road /Water Margin*
588	Platanus x hispanica 'Acerifolia'	Lot 1	DP 340126	6715300	
588	Platanus x hispanica 'Acerifolia'	Lot 1	DP 340126	6715300	
588	Fraxinus sp.	Lot 2	DP 408206	7088974	
588	Platanus x hispanica 'Acerifolia'	Lot 2	DP 408206	7088974	
588	Platanus x hispanica 'Acerifolia'	Lot 2	DP 408206	7088974	
588	Platanus x hispanica 'Acerifolia'	Lot 1	DP 426301	7243999	
588	Platanus x hispanica 'Acerifolia'	Lot 1	DP 426301	7243999	
588	Platanus x hispanica 'Acerifolia'	Lot 1	DP 426301	7243999	
588	Platanus x hispanica 'Acerifolia'	Lot 1	DP 426301	7243999	
588	Fraxinus sp.	Lot 1	DP 426301	7243999	
588	Platanus x hispanica 'Acerifolia'	Lot 6	DP 18590	3141626	†
588	Platanus x hispanica 'Acerifolia'	Lot 6	DP 18590	3141626	†
588	Platanus x hispanica 'Acerifolia'	Lot 6	DP 18590	3141626	†
588	Platanus x hispanica 'Acerifolia'	Lot 6	DP 18590	3141626	†
588	Fraxinus sp.	Lot 6	DP 18590	3141626	†
588	Fraxinus sp.	Lot 6	DP 18590	3141626	†
588	Fraxinus sp.	Lot 6	DP 18590	3141626	
588	Platanus x hispanica 'Acerifolia'	Lot 6	DP 18590	3141626	
588	Platanus x hispanica 'Acerifolia'	Lot 3	DP 302776	6535837	†
588	Platanus x hispanica 'Acerifolia'	Lot 3	DP 302776	6535837	†
588	Fraxinus sp.	Lot 3	DP 302776	6535837	†
588	Platanus x hispanica 'Acerifolia'	Lot 3	DP 302776	6535837	†
588	Platanus x hispanica	Lot 2	DP 340126	6715301	

PROTECTED TREES 32

Tree Ref.	Botanical Name	Legal Description		Parcel ID	Road /Water Margin*
	'Acerifolia'				
588	Platanus x hispanica 'Acerifolia'	Lot 1	DP 408206	7088973	
588	Platanus x hispanica 'Acerifolia'	Lot 1	DP 408206	7088973	
588	Platanus x hispanica 'Acerifolia'	Lot 1	DP 408206	7088973	
588	Fraxinus sp.	Lot 1	DP 408206	7088973	
588	Platanus x hispanica 'Acerifolia'	Lot 1	DP 408206	7088973	
589	Populus nigra	Pt Section 1	SO 24921	3113724	
<u>590</u>	<u>Populus nigra</u>	<u>Lot 1</u>	<u>DP 16152</u>	<u>3151720</u>	
591	Populus nigra 'italica'	Crown Land Block I Town of Albert Town		3026944	
592	Nothofagus solandrii var. cliffortoides	Crown Land Block IV Motatapu Survey District		6783582	
592	Nothofagus solandrii var. cliffortoides	Section 12	SO 350038	6783598	
593	Pseudotsuga menziesi	Lot 14	DP 26147	3062639	
594	Pseudotsuga menziesi	Lot 14	DP 26147	3062639	
596	Quercus robur	Lot 18	DP 24481	3046372	
596	Quercus robur	Lot 18	DP 24481	3046372	
596	Quercus robur	Lot 2	DP 314131	6589906	
598	Quercus robur	Lot 1	DP 16152	3151720	
599	Quercus robur	Lot 3	DP 449599	7397688	
599	Quercus robur	Lot 3	DP 449599	7397688	
599	Quercus robur	Lot 3	DP 449599	7397688	
599	Quercus robur	Lot 3	DP 449599	7397688	
599	Quercus robur	Lot 3	DP 449599	7397688	
599	Quercus robur	Lot 3	DP 449599	7397688	
599	Quercus robur	Lot 3	DP 449599	7397688	
599	Quercus robur	Lot 3	DP 449599	7397688	
599	Quercus robur	Lot 3	DP 449599	7397688	
599	Quercus robur	Lot 3	DP 449599	7397688	
599	Quercus robur	Lot 3	DP 449599	7397688	
599	Quercus robur	Lot 3	DP 449599	7397688	
599	Quercus robur	Lot 3	DP 449599	7397688	
599	Quercus robur	Lot 3	DP 449599	7397688	

Comment [RL36]: Submitter 383

PROTECTED TREES 32

Tree Ref.	Botanical Name	Legal Description		Parcel ID	Road /Water Margin*
599	Quercus robur	Lot 3	DP 449599	7397688	
599	Quercus robur	Lot 3	DP 449599	7397688	
599	Quercus robur	Lot 3	DP 449599	7397688	
599	Quercus robur	Lot 3	DP 449599	7397688	
599	Quercus robur	Lot 3	DP 449599	7397688	
599	Quercus robur	Lot 3	DP 449599	7397688	
599	Quercus robur	Lot 3	DP 449599	7397688	
600	Sequoiadendron giganteum	Lot 1	DP 20290	3012654	
601	Sequoiadendron giganteum	Section 45 Blk III	Lower Wanaka SD	3115890	
601	Sequoiadendron giganteum	Lot 14	DP 26147	3062639	
601	Sequoiadendron giganteum	Lot 1	DP 16152	3151720	
601	Sequoiadendron giganteum	Lot 1	DP 16152	3151720	
601	Sequoiadendron giganteum	Lot 1	DP 16152	3151720	
602	Sequoiadendron giganteum	Lot 2	DP 10796	3034598	
602	Sequoiadendron giganteum	Lot 2	DP 10796	3034598	
603	Sequoiadendron giganteum	Lot 1	DP 18842	3084332	
606	Sequoiadendron giganteum	Section 31 Blk III	Lower Wanaka SD	3059991	
606	Sequoiadendron giganteum	Section 31 Blk III	Lower Wanaka SD	3059991	
607	Sequoiadendron giganteum	Lot 1	DP 327869	6663768	†
607	Sequoiadendron giganteum	Lot 1	DP 327869	6663768	
607	Sequoiadendron giganteum	Lot 1	DP 327869	6663768	
607	Sequoiadendron giganteum	Lot 1	DP 327869	6663768	
607	Sequoiadendron giganteum	Lot 1	DP 327869	6663768	
607	Sequoiadendron giganteum	Lot 1	DP 327869	6663768	

PROTECTED TREES 32

Tree Ref.	Botanical Name	Legal Description		Parcel ID	Road /Water Margin*
607	Sequoiadendron giganteum	Lot 1	DP 327869	6663768	
607	Sequoiadendron giganteum	Lot 1	DP 327869	6663768	
607	Sequoiadendron giganteum	Lot 1	DP 327869	6663768	
607	Sequoiadendron giganteum	Lot 1	DP 327869	6663768	
607	Sequoiadendron giganteum	Lot 1	DP 327869	6663768	
607	Sequoiadendron giganteum	Lot 1	DP 327869	6663768	
607	Sequoiadendron giganteum	Lot 1	DP 327869	6663768	
607	Sequoiadendron giganteum	Lot 3	DP 327869	6663770	†
607	Sequoiadendron giganteum	Lot 3	DP 327869	6663770	
607	Sequoiadendron giganteum	Lot 3	DP 327869	6663770	
607	Sequoiadendron giganteum	Lot 3	DP 327869	6663770	
607	Sequoiadendron giganteum	Lot 3	DP 327869	6663770	
607	Sequoiadendron giganteum	Lot 3	DP 327869	6663770	
607	Sequoiadendron giganteum	Lot 3	DP 327869	6663770	
607	Sequoiadendron giganteum	Lot 3	DP 327869	6663770	
607	Sequoiadendron giganteum	Lot 3	DP 327869	6663770	
607	Sequoiadendron giganteum	Lot 3	DP 327869	6663770	
607	Sequoiadendron giganteum	Lot 3	DP 327869	6663770	
607	Sequoiadendron giganteum	Lot 3	DP 327869	6663770	
607	Sequoiadendron	Lot 3	DP 327869	6663770	

PROTECTED TREES 32

Tree Ref.	Botanical Name	Legal Description		Parcel ID	Road /Water Margin*
	gigantium				
607	Sequoiadendron giganteum	Lot 3	DP 327869	6663770	
607	Sequoiadendron giganteum	Lot 3	DP 327869	6663770	
609	Sequoiadendron giganteum	Lot 1	DP 17828	3134395	†
609	Sequoiadendron giganteum	Lot 4	DP 18460	3043187	†
609	Sequoiadendron giganteum	Lot 1	DP 380819	6932731	†
610	Sequoiadendron giganteum	Section 1	SO 397170	7020498	
611	Sequoiadendron giganteum	Pt Section 10 Blk III	Lower Wanaka SD	3133319	
613	Sequoiadendron giganteum	Lot 9	DP 13040	3026497	
615	Taxus baccata 'fastigiata'	Section 1 Blk XLII	TN OF Wanaka	3084065	†
616	Metasequoia glyptostroboides	Section 67 Blk XIV	TN OF Wanaka	3169146	
616	Metasequoia glyptostroboides	Section 67 Blk XIV	TN OF Wanaka	3169146	
620	Tilia x europaea	Lot 10	DP 13040	3058104	
620	Tilia x europaea	Lot 10	DP 13040	3058104	
620	Tilia x europaea	Lot 10	DP 13040	3058104	
620	Tilia x europaea	Lot 10	DP 13040	3058104	
620	Tilia x europaea	Lot 10	DP 13040	3058104	
620	Tilia x europaea	Lot 10	DP 13040	3058104	
620	Tilia x europaea	Lot 10	DP 13040	3058104	
620	Tilia x europaea	Lot 10	DP 13040	3058104	
620	Tilia x europaea	Lot 10	DP 13040	3058104	
620	Tilia x europaea	Lot 10	DP 13040	3058104	
620	Tilia x europaea	Lot 10	DP 13040	3058104	
620	Tilia x europaea	Lot 11	DP 13040	3060003	
620	Tilia x europaea	Lot 11	DP 13040	3060003	
620	Tilia x europaea	Lot 11	DP 13040	3060003	
620	Tilia x europaea	Lot 12	DP 13040	3145339	
620	Tilia x europaea	Lot 12	DP 13040	3145339	

PROTECTED TREES 32

Tree Ref.	Botanical Name	Legal Description		Parcel ID	Road /Water Margin*
620	Tilia x europaea	Lot 12	DP 13040	3145339	
620	Tilia x europaea	Lot 12	DP 13040	3145339	
620	Tilia x europaea	Lot 12	DP 13040	3145339	
620	Tilia x europaea	Lot 12	DP 13040	3145339	
620	Tilia x europaea	Lot 12	DP 13040	3145339	
620	Tilia x europaea	Lot 1	DP 16152	3151720	
620	Tilia x europaea	Lot 1	DP 16152	3151720	
620	Tilia x europaea	Lot 1	DP 16152	3151720	
620	Tilia x europaea	Lot 1	DP 16152	3151720	
620	Tilia x europaea	Lot 1	DP 16152	3151720	
620	Tilia x europaea	Lot 1	DP 16152	3151720	
620	Tilia x europaea	Lot 1	DP 16152	3151720	
620	Tilia x europaea	Lot 1	DP 16152	3151720	
620	Tilia x europaea	Lot 1	DP 16152	3151720	
620	Tilia x europaea	Lot 1	DP 16152	3151720	
620	Tilia x europaea	Lot 1	DP 16152	3151720	
620	Tilia x europaea	Lot 1	DP 16152	3151720	
620	Tilia x europaea	Lot 1	DP 16152	3151720	
620	Tilia x europaea	Lot 1	DP 16152	3151720	
620	Tilia x europaea	Lot 1	DP 16152	3151720	
620	Tilia x europaea	Lot 1	DP 16152	3151720	
620	Tilia x europaea	Lot 1	DP 16152	3151720	
620	Tilia x europaea	Lot 1	DP 16152	3151720	
620	Tilia x europaea	Lot 1	DP 16152	3151720	
620	Tilia x europaea	Lot 1	DP 16152	3151720	
620	Tilia x europaea	Lot 1	DP 16152	3151720	
620	Tilia x europaea	Lot 1	DP 16152	3151720	
620	Tilia x europaea	Lot 1	DP 16152	3151720	
620	Tilia x europaea	Lot 1	DP 16152	3151720	
620	Tilia x europaea	Lot 1	DP 16152	3151720	
620	Tilia x europaea	Lot 1	DP 16152	3151720	
621	Tilia x europaea	Lot 3	DP 408132	7109279	
621	Tilia x europaea	Lot 4	DP 408132	7109323	
622	Abies grandis	Lot 3	DP 408132	7109279	
625	Ilex aquafolium 'variagata'	Lot 1	DP 16152	3151720	
626	Larix decidua	Lot 1	DP 16152	3151720	
1001	Picea abies	Lot 3	DP 9213	3003208	
1002	Thuja plicata	Pt Lot 2	DP 16609	3140776	

PROTECTED TREES 32

Tree Ref.	Botanical Name	Legal Description		Parcel ID	Road /Water Margin*
1003	Quercus robur	Section 15 Blk V	TN OF Arrowtown	3043960	†
1004	Nothofagus menziesii	Pt Section 6 Blk II	TN OF Arrowtown	3022527	
1005	Fagus sylvatica var. purpurea	Lot 4	DP 7794	3055459	
1006	Juglans regia	Section 3 Blk XV	TN OF Arrowtown	3109317	
1007	Juglans regia	Section 3 Blk XV	TN OF Arrowtown	3109317	
1008	Quercus robur	Section 1 Blk XV	TN OF Arrowtown	3059466	
1009	Quercus palustris	Section 5 Blk XIV	TN OF Arrowtown	3098659	†
1010	Fraxinus excelsior	Section 7 Blk I	TN OF Arrowtown	3145076	
1011	Pseudotsuga menziesii	Lot 1	DP 17118	3145078	
1012	Nothofagus solandrii var. cliffortoides	Lot 2	DP 8949	3108323	
1013	Nothofagus solandrii var. cliffortoides	Lot 1	DP 8949	3011939	
1014	Acer psuedoplatanus	Lot 18	DP 9914	3144969	
1015	Quercus rubra	Lot 6	DP 11786	3102155	
1016	Acer psuedoplatanus	Lot 19	DP 9914	3013186	
1017	Quercus rubra	Lot 19	DP 9914	3013186	