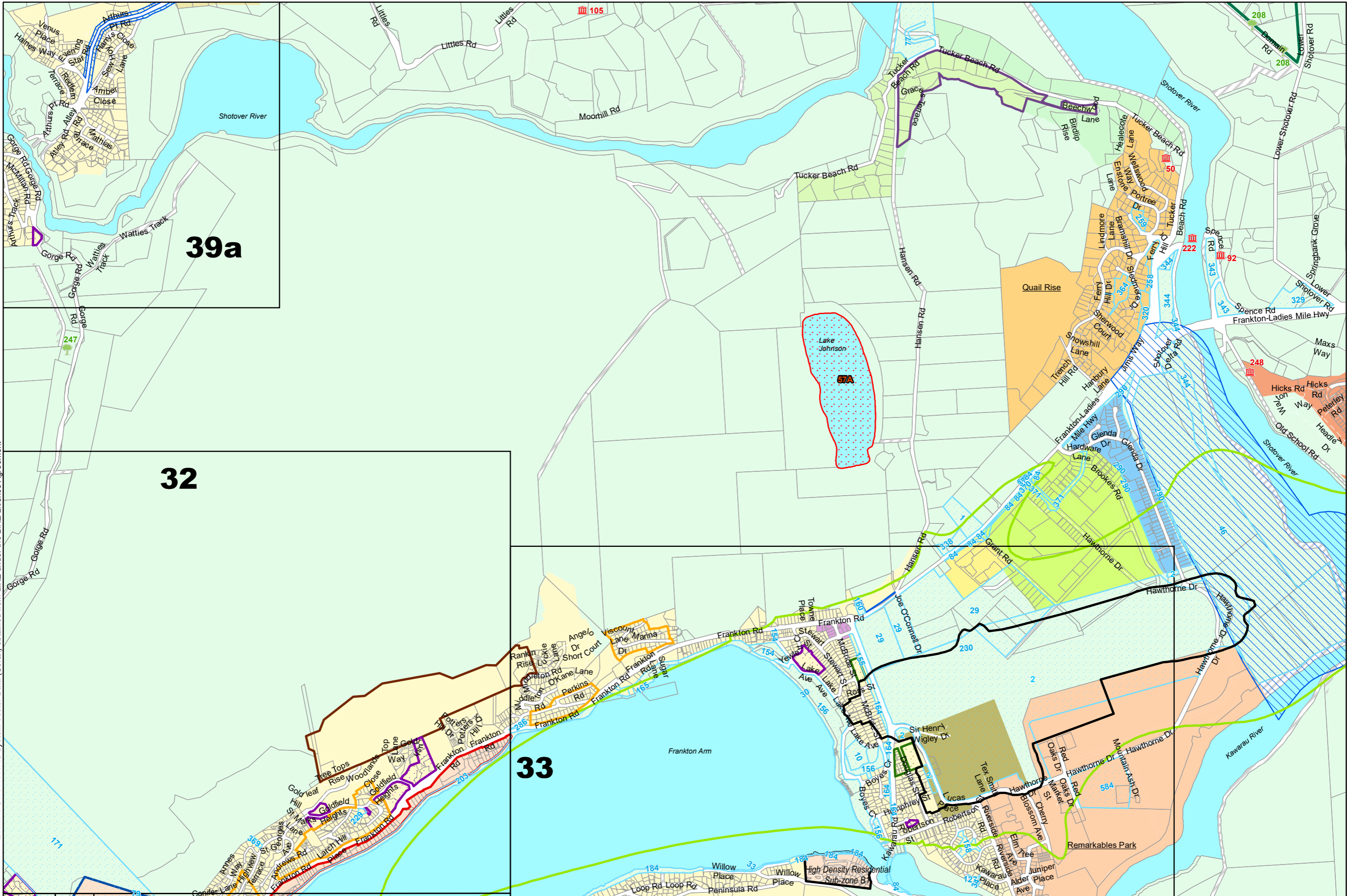


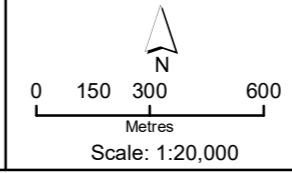
Parcel boundaries derived from New Zealand Core Records System Vector Data (Corax) obtained from LINZ under the LINZ Licence Agreement



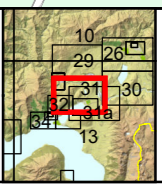
Queenstown Lakes District Council
District Plan Maps

Map Printed: July 2018

Lower Shotover



QUEENSTOWN LAKES DISTRICT COUNCIL
Maps created by QLDC GIS Department



31