







**KEY**

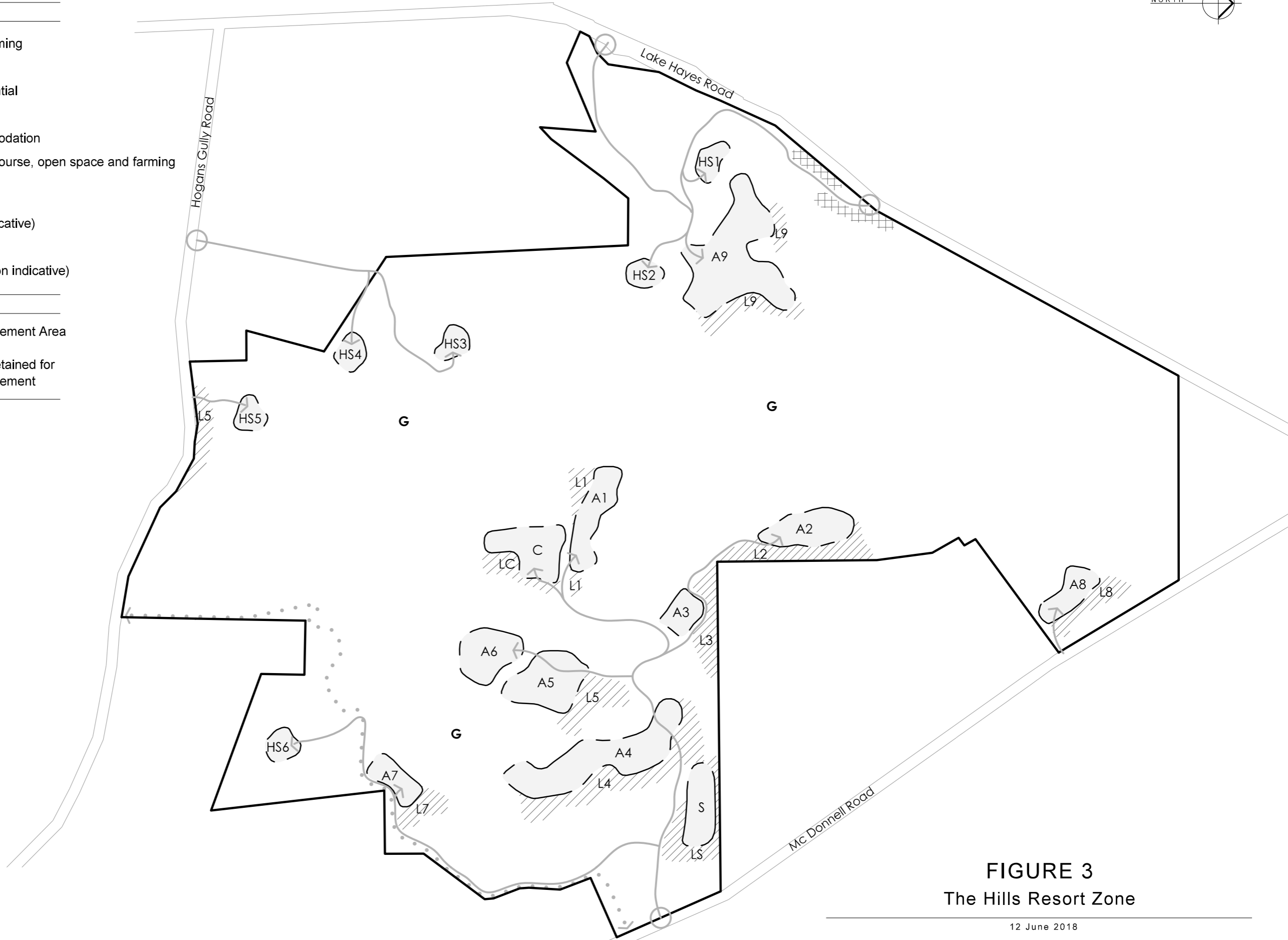
- G Golf course, open space and farming
- C Clubhouse
- A Visitor Accommodation / Residential
- HS Homesite (3,000m<sup>2</sup>)
- S Resort Services & Staff Accommodation

Note: all activity areas include G: Golf course, open space and farming

-  Activity Area
-  Road Access (location indicative)
-  Main Access Point
-  Walking / Bike Trail (location indicative)

**OVERLAYS**

-  Landscape Amenity Management Area
-  Existing Vegetation to be retained for Landscape Amenity Management



**FIGURE 3**  
The Hills Resort Zone

12 June 2018

