








Key	
	Inner Growth Boundary (Red)
	Zone Boundary (Grey)
	Industrial Extension to Existing Industrial Zone C
	Existing Industrial Zone
	Residential Buffer Reserve (planting & grass)
	Future Residential
	Proposed Industrial Zone C (PC36)

(c) Paterson Pitts Ltd, All Rights Reserved

Notes:
 Areas & dimensions subject to final survey
 Levels in terms of Mean Sea Level
 Contour Intervals: Major-X:1m Minor-X:1m

Scale 1:4000 @ A3

Drawn By A Grant Date OCTOBER 2010

Job No. W3455 Layout Scheme 2

Orchard Road Holdings
Industrial Zone Extension
Concept Plan

PATERSON PITTS LTD
 Wanaka Cromwell Queenstown Alexandra Dunedin
 Surveying ~ Land Planning ~ Land Development ~ Resource Management
 Wanaka ph 03 443 0110 fax 03 443 1339