




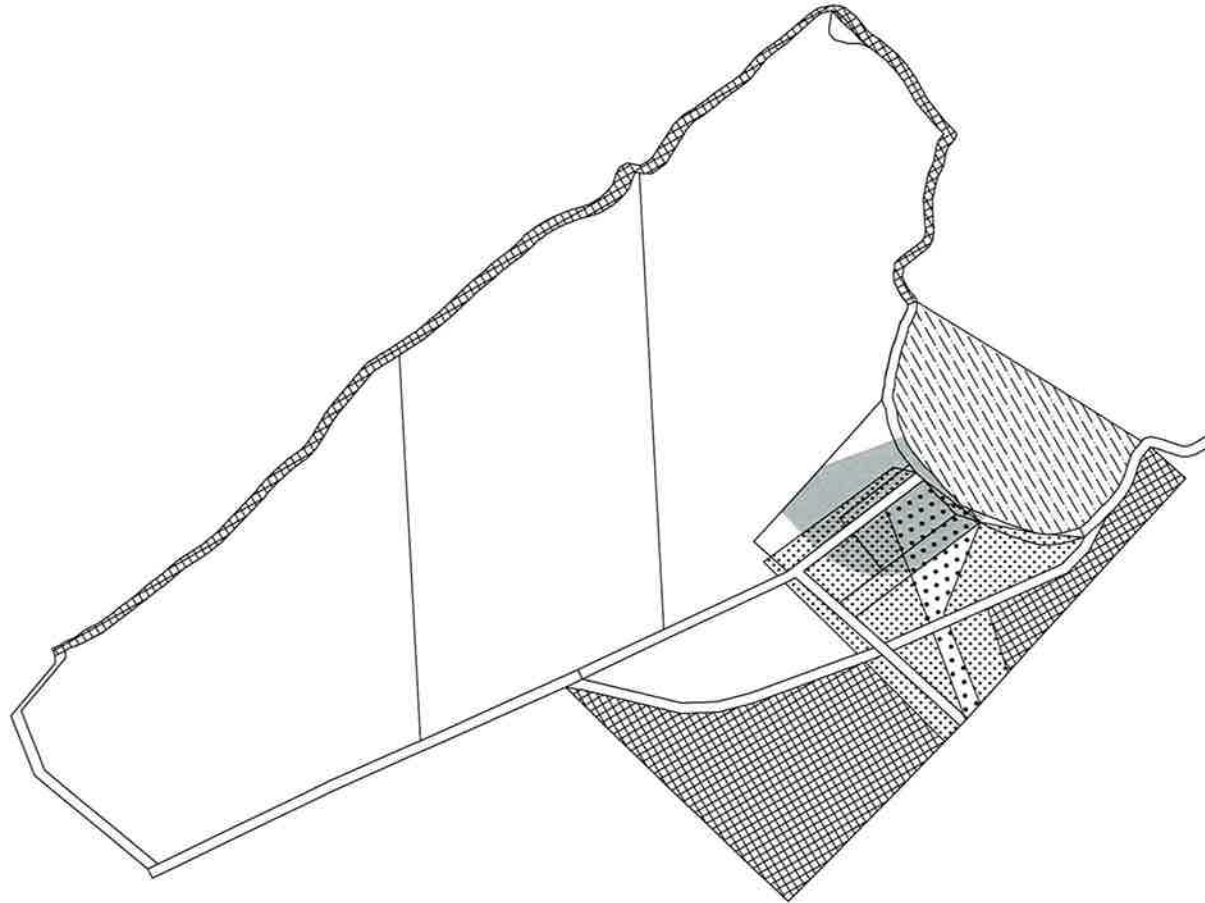


**Key:**

-  Homestead Area
-  Walter Peak Water Transport Overlay
-  Building Restriction Area
-  Hazard Management Area
-  Natural Hazard Building Restriction Area



0 50 100 250m  
1:5,000 at A1  
1:10,000 at A3



**DRAFT**

**Walter Peak Tourism Zone**

21 June 2021

