



Queenstown Lakes District Council Speed Limits Bylaw 2009

**Incorporating:
Amendment No. 1 of 2010
Amendment No. 3 of 2012
Amendment No. 4 of 2015**

**Queenstown Lakes District Council
Speed Limits Bylaw 2009**

1.0 Introduction

1.1 The purpose of this Bylaw is to set speed limits on roads within the jurisdiction of the Queenstown Lakes District Council ("the Council") and to designate urban traffic areas within the Queenstown Lakes District.

1.2 This Bylaw is made under the Local Government Act 1974, the Local Government Act 2002 and Land Transport Rule 54001: Setting of Speed Limits 2003 ("the Rule").

2.0 Title

2.1 The title of this Bylaw is the Queenstown Lakes District Council Speed Limits Bylaw 2009.

3.0 Application

3.1 This Bylaw applies only to roads under the jurisdiction of the Council.

3.2 It does not apply to state highways or motorways passing through the Queenstown Lakes District under the control of the New Zealand Transport Agency.

4.0 Interpretation:

4.1 Except as expressly provided or the context requires otherwise the expressions used in this Bylaw shall have the same meaning as in the Rule including:

- holiday speed limit
- minimum speed limit
- permanent speed limit
- road
- rural area
- rural speed limit
- speed limit
- urban speed limit
- urban traffic area
- variable speed limit

4.2 In relation to the following expressions used in this Bylaw:

- Rule means Land Transport Rule 54001: Setting of Speed Limits 2003
- Vehicle means the same as in section 2(1) of the Land Transport Act 1998.

5.0 Date the speed limits come into force

5.1 The speed limits described in the Schedules come into force on the dates specified in the Schedules.

6.0 Setting of speed limits

6.1 The roads or areas described in the Schedules specified in clause 7 or as shown on a map referenced in the Schedules are declared to have the speed limits specified in the Schedules and associated maps, which are part of this Bylaw.

6.2 Without limiting the generality of 6.1 the following applies:

- (a) All areas shown in Schedule 5 or as shown on speed limit maps declared to be urban traffic areas are subject to a speed limit of 50 km/h except for those roads that are:
 - (i) described as having a different speed limit in a Schedule to the Bylaw;
or
 - (ii) shown on a map as having a different speed limit and referenced in a Schedule to the Bylaw.
- (b) All the roads or areas outside an urban traffic area shown in Schedule 5 have a speed limit of 100 km/h, except for roads that are:
 - (i) described as having a different speed limit in a Schedule to the Bylaw;
or
 - (ii) shown on a map as having a different speed limit and referenced in a Schedule to the Bylaw.
- (c) The roads or areas described in Schedule 11 or shown on a map and referenced in the Schedule are declared to have variable speed limits as set out in the Schedule.
- (d) The roads or areas described in Schedule 12 or shown on a map referenced in the Schedule are declared designated locations in accordance with section 4 of the Rule and the speed limits for the roads in the designated locations are as specified in the Schedule.

7.0 Schedules

Schedule 1:	Roads with a speed limit of 10 km/h
Schedule 2:	Roads with a speed limit of 20 km/h
Schedule 3:	Roads with a speed limit of 30 km/h
Schedule 4:	Roads with a speed limit of 40 km/h
Schedule 5:	Roads with a speed limit of 50 km/h
Schedule 6:	Roads with a speed limit of 60 km/h
Schedule 7:	Roads with a speed limit of 70 km/h
Schedule 8:	Roads with a speed limit of 80 km/h
Schedule 9:	Roads with a speed limit of 90 km/h
Schedule 10:	Roads with a rural speed limit of 100 km/h
Schedule 11:	Roads with a variable speed limit
Schedule 12:	Designated Areas that have special speed limits

8.0 Power to make amendments

8.1 The Council may, subject to compliance with the Local Government Act and the Rule:

- (a) establish or alter the boundaries of an urban traffic area;
- (b) alter, add to or delete from the list of roads within an urban traffic area which have a speed limit other than 50 km/h and specify the speed limit for such roads;
- (c) establish or alter the boundaries of a rural area;
- (d) alter, add to or delete from the list of roads within the rural area which have a speed limit other than 100 km/h and specify the speed limit for such roads;
- (e) review or set any permanent speed limit, holiday speed limit, minimum speed limit, variable speed limit or any other speed limit which it may review or set under the Rule, including a permanent speed limit in a designated location;

9.0 Signage

9.1 Where a speed limit is set or varied the Council must install a speed limit sign as required by the Rule.

10.0 Offences

10.1 Every person commits an offence against the Bylaw who operates a vehicle in contravention of any speed limit set under the Bylaw or by the Rule.

10.2 Offences and penalties relating to the infringement of speed limits set by the Bylaw are as provided for in the Land Transport Act 1998 and the Transport Act 1962.

11.0 Enforcement

11.1 The New Zealand Police are responsible for the enforcement of the speed limits set out in this Bylaw.

12.0 Bylaw to be repealed

12.1 All Bylaws concerning the setting of speed limits made by the Council (or its predecessors), in particular the Queenstown Lakes District Council Speed Limits Bylaw 2006, are hereby repealed.

13.0 Date Bylaw made

13.1 This Bylaw was made under the provisions of the Local Government Act 2002 and the Land Transport Rule 54001: Setting of Speed Limits 2003 by the Queenstown Lakes District Council at a meeting of the Council on 28 April 2009 by resolution of the Council.

14.0 Dates Bylaw amended

14.1 Amendment No 1 of 2010 to the Queenstown Lakes District Council Speed Limits Bylaw 2009 was made under the provisions of the Local Government Act 2002 and the Land Transport Rule 54001: Setting of Speed Limits 2003 by the Queenstown Lakes District Council at a meeting of the Council on 25 May 2010 by resolution of the Council.

14.2 Amendment No 3 of 2012 to the Queenstown Lakes District Council Speed Limits Bylaw 2009 was made under the provisions of the Local Government Act 2002 and the Land Transport Rule 54001: Setting of Speed Limits 2003 by the Queenstown Lakes District Council at a meeting of the Council on 18 December 2012 by resolution of the Council.

14.2 Amendment No 4 of 2015 to the Queenstown Lakes District Council Speed Limits Bylaw 2009 was made under the provisions of the Local Government Act 2002 and the Land Transport Rule 54001: Setting of Speed Limits 2003 by the Queenstown Lakes District Council at a meeting of the Council on 30 April 2015 by resolution of the Council.

The common seal of the Queenstown Lakes District Council is attached in the presence of:

Janessa van Uden Mayor

[Signature] Chief Executive Officer



Schedule 1: Roads with a speed limit of 10 km/h

The roads or areas described in this Schedule or as shown on a map referenced in this Schedule are declared to have a speed limit of 10 km/h.

Reference Number	Location	Description/Map Reference	Speed Limit	Date Speed Limit comes into force	Legal Instrument	Previous Legal Instrument
S1/1	Makarora	None at present	10 km/h	N/A	N/A	N/A
S1/2	Hawea	None at present	10 km/h	N/A	N/A	N/A
S1/3	Hawea Flat	None at present	10 km/h	N/A	N/A	N/A
S1/4	Wanaka North & Albert Town	None at present	10 km/h	N/A	N/A	N/A
S1/5	Wanaka South	None at present	10 km/h	N/A	N/A	N/A
S1/6	Luggate	None at present	10 km/h	N/A	N/A	N/A
S1/7	Cardrona	None at present	10 km/h	N/A	N/A	N/A
S1/8	Glenorchy	None at present	10 km/h	N/A	N/A	N/A
S1/9	Wakatipu Basin	All roads marked on the map entitled 'Speed Limit Maps Wakatipu Basin' referenced as Sheet 9 Version 4 and identified in the legend as having a speed limit of 10 km/h.	10 km/h	20/05/2015	Amendment No 4 of 2015 to Speed Limits Bylaw 2009 and clause 2.3 of the Rule	Amendment No 3 of 2012 to Speed Limits Bylaw 2009 and clause 2.3 of the Rule
S1/10	Arrowtown	None at present	10 km/h	N/A	N/A	N/A
S1/11	Arthurs Point	None at present	10 km/h	N/A	N/A	N/A

S1/12	Frankton, Quail Rise & Lake Hayes Estate	None at present	10 km/h	N/A	N/A	N/A
S1/13	Queenstown & Kelvin Heights	All roads marked on the map entitled 'Speed Limit Maps Queenstown & Kelvin Heights' referenced as Sheet 13 Version 3 and identified in the legend as having a speed limit of 10 km/h.	10 km/h	01/03/2013	Amendment No 3 of 2012 to Speed Limits Bylaw 2009 and clause 2.3 of the Rule	Amendment No 1 of 2010 to Speed Limits Bylaw 2009 and clause 2.3 of the Rule
S1/14	Fernhill & Wilsons Bay	None at present	10 km/h	N/A	N/A	N/A
S1/15	Kingston	None at present	10 km/h	N/A	N/A	N/A
S1/16	Upper Clutha	None at present	10 km/h	N/A	N/A	N/A

Schedule 2: Roads with a speed limit of 20 km/h

The roads or areas described in this Schedule or as shown on a map referenced in this Schedule are declared to have a speed limit of 20 km/h.

Reference Number	Location	Description/Map Reference	Speed Limit	Date Speed Limit comes into force	Legal Instrument	Previous Legal Instrument
S2/1	Makarora	None at present	20 km/h	N/A	N/A	N/A
S2/2	Hawea	None at present	20 km/h	N/A	N/A	N/A
S2/3	Hawea Flat	None at present	20 km/h	N/A	N/A	N/A
S2/4	Wanaka North & Albert Town	None at present	20 km/h	N/A	N/A	N/A
S2/5	Wanaka South	None at present	20 km/h	N/A	N/A	N/A
S2/6	Luggate	None at present	20 km/h	N/A	N/A	N/A
S2/7	Cardrona	None at present	20 km/h	N/A	N/A	N/A
S2/8	Glenorchy	None at present	20 km/h	N/A	N/A	N/A
S2/9	Wakatipu Basin	None at present	20 km/h	N/A	N/A	N/A
S2/10	Arrowtown	None at present	20 km/h	N/A	N/A	N/A
S2/11	Arthurs Point	None at present	20 km/h	N/A	N/A	N/A
S2/12	Frankton, Quail Rise & Lake Hayes Estate	None at present	20 km/h	N/A	N/A	N/A
S2/13	Queenstown & Kelvin Heights	None at present	20 km/h	N/A	N/A	N/A
S2/14	Fernhill & Wilsons Bay	None at present	20 km/h	N/A	N/A	N/A
S2/15	Kingston	None at present	20 km/h	N/A	N/A	N/A
S2/16	Upper Clutha	None at present	20 km/h	N/A	N/A	N/A

Schedule 3: Roads with a speed limit of 30 km/h

The roads or areas described in this Schedule or as shown on a map referenced in this Schedule are declared to have a speed limit of 30 km/h.

Reference Number	Location	Description/Map Reference	Speed Limit	Date Speed Limit comes into force	Legal Instrument	Previous Legal Instrument
S3/1	Makarora	None at present	30 km/h	N/A	N/A	N/A
S3/2	Hawea	None at present	30 km/h	N/A	N/A	N/A
S3/3	Hawea Flat	None at present	30 km/h	N/A	N/A	N/A
S3/4	Wanaka North & Albert Town	None at present	30 km/h	N/A	N/A	N/A
S3/5	Wanaka South	None at present	30 km/h	N/A	N/A	N/A
S3/6	Luggate	None at present	30 km/h	N/A	N/A	N/A
S3/7	Cardrona	None at present	30 km/h	N/A	N/A	N/A
S3/8	Glenorchy	None at present	30 km/h	N/A	N/A	N/A
S3/9	Wakatipu Basin	None at present	30 km/h	N/A	N/A	N/A
S3/10	Arrowtown	None at present	30 km/h	N/A	N/A	N/A
S3/11	Arthurs Point	None at present	30 km/h	N/A	N/A	N/A
S3/12	Frankton, Quail Rise & Lake Hayes Estate	None at present	30 km/h	N/A	N/A	N/A
S3/13	Queenstown & Kelvin Heights	None at present	30 km/h	N/A	N/A	N/A
S3/14	Fernhill & Wilsons Bay	None at present	30 km/h	N/A	N/A	N/A
S3/15	Kingston	None at present	30 km/h	N/A	N/A	N/A
S3/16	Upper Clutha	None at present	30 km/h	N/A	N/A	N/A

Schedule 4: Roads with a speed limit of 40 km/h

The roads or areas described in this Schedule or as shown on a map referenced in this Schedule are declared to have a speed limit of 40 km/h.

Reference Number	Location	Description/Map Reference	Speed Limit	Date Speed Limit comes into force	Legal Instrument	Previous Legal Instrument
S4/1	Makarora	None at present	40 km/h	N/A	N/A	N/A
S4/2	Hawea	None at present	40 km/h	N/A	N/A	N/A
S4/3	Hawea Flat	None at present	40 km/h	N/A	N/A	N/A
S4/4	Wanaka North & Albert Town	None at present	40 km/h	N/A	N/A	N/A
S4/5	Wanaka South	None at present	40 km/h	N/A	N/A	N/A
S4/6	Luggate	None at present	40 km/h	N/A	N/A	N/A
S4/7	Cardrona	None at present	40 km/h	N/A	N/A	N/A
S4/8	Glenorchy	None at present	40 km/h	N/A	N/A	N/A
S4/9	Wakatipu Basin	None at present	40 km/h	N/A	N/A	N/A
S4/10	Arrowtown	None at present	40 km/h	N/A	N/A	N/A
S4/11	Arthurs Point	None at present	40 km/h	N/A	N/A	N/A
S4/12	Frankton, Quail Rise & Lake Hayes Estate	None at present	40 km/h	N/A	N/A	N/A
S4/13	Queenstown & Kelvin Heights	None at present	40 km/h	N/A	N/A	N/A
S4/14	Fernhill & Wilsons Bay	None at present	40 km/h	N/A	N/A	N/A
S4/15	Kingston	None at present	40 km/h	N/A	N/A	N/A
S4/16	Upper Clutha	None at present	40 km/h	N/A	N/A	N/A

Schedule 5: Roads with a speed limit of 50 km/h

The roads or areas described in this Schedule or as shown on a map referenced in this Schedule are declared to be urban traffic areas, or otherwise indicated, that have a speed limit of 50 km/h, except for those roads that are:

- a) Described as having a different speed limit in the appropriate Schedule of this Bylaw; or
- b) Shown on a map as having a different speed limit, as referenced in the appropriate Schedule of this Bylaw; or
- c) State highways or motorways under the control of the New Zealand Transport Agency.

Reference Number	Location	Description/Map Reference	Speed Limit	Date Speed Limit comes into force	Legal Instrument	Previous Legal Instrument
S5/1	Makarora	None at present	50 km/h	N/A	N/A	N/A
S5/2	Hawea	All roads, except as qualified above, within the area marked on the map entitled 'Speed Limit Maps Hawea' referenced as Sheet 2 Version 2 and identified in the legend as an urban traffic area having a speed limit of 50 km/h.	50 km/h	01/03/2013	Amendment No 3 of 2012 to Speed Limits Bylaw 2009 and clause 2.3 of the Rule	Speed Limits Bylaw 2009 and clause 2.3 of the Rule
S5/3	Hawea Flat	All roads, except as qualified above, marked on the map, or within the area marked on the map, entitled 'Speed Limit Maps Hawea Flat' referenced as Sheet 3 Version 2 and identified in the legend as having a speed limit of 50 km/h or identified in the legend as an urban traffic area having a speed limit of 50 km/h.	50 km/h	01/03/2013	Amendment No 3 of 2012 to Speed Limits Bylaw 2009 and clause 2.3 of the Rule	Speed Limits Bylaw 2009 and clause 2.3 of the Rule

Reference Number	Location	Description/Map Reference	Speed Limit	Date Speed Limit comes into force	Legal Instrument	Previous Legal Instrument
S5/4	Wanaka North & Albert Town	All roads, except as qualified above, within the area marked on the map entitled 'Speed Limit Maps Wanaka North & Albert Town' referenced as Sheet 4 Version 3 and identified in the legend as having a speed limit of 50 km/h or identified in the legend as an urban traffic area having a speed limit of 50 km/h.	50 km/h	20/05/2015	Amendment No 4 of 2015 to Speed Limits Bylaw 2009 and clause 2.3 of the Rule	Amendment No 3 of 2012 to Speed Limits Bylaw 2009 and clause 2.3 of the Rule
S5/5	Wanaka South	All roads, except as qualified above, within the area marked on the map, entitled 'Speed Limit Maps Wanaka South' referenced as Sheet 5 Version 4 and identified in the legend as an urban traffic area having a speed limit of 50 km/h.	50 km/h	20/05/2015	Amendment No 4 of 2015 to Speed Limits Bylaw 2009 and clause 2.3 of the Rule	Amendment No 3 of 2012 to Speed Limits Bylaw 2009 and clause 2.3 of the Rule
S5/6	Luggate	All roads, except as qualified above, within the area marked on the map entitled 'Speed Limit Maps Luggate' referenced as Sheet 6 Version 1 and identified in the legend as an urban traffic area having a speed limit of 50 km/h.	50 km/h	01/06/2009	Speed Limits Bylaw 2009 and clause 2.3 of the Rule	Speed Limits Bylaw 2006 and clause 2.3 of the Rule
S5/7	Cardrona	All roads, except as qualified above, within the area marked on the map entitled 'Speed Limit Maps Cardrona' referenced as Sheet 7 Version 3 and identified in the legend as an urban traffic area having a speed limit of 50 km/h.	50 km/h	20/05/2015	Amendment No. 4 of 2015 to Speed Limits Bylaw 2009 and clause 2.3 of the Rule	Amendment No. 3 of 2012 to Speed Limits Bylaw 2009 and clause 2.3 of the Rule

Reference Number	Location	Description/Map Reference	Speed Limit	Date Speed Limit comes into force	Legal Instrument	Previous Legal Instrument
S5/8	Glenorchy	All roads, except as qualified above, within the area marked on the map, entitled 'Speed Limit Maps Glenorchy' referenced as Sheet 8 Version 1 and identified in the legend as an urban traffic area having a speed limit of 50 km/h.	50 km/h	01/06/2009	Speed Limits Bylaw 2009 and clause 2.3 of the Rule	Speed Limits Bylaw 2006 and clause 2.3 of the Rule
S5/9	Wakatipu Basin	All roads, except as qualified above, marked on the map, or within the area marked on the map, entitled 'Speed Limit Maps Wakatipu Basin' referenced as Sheet 9 Version 4 and identified in the legend as having a speed limit of 50 km/h or identified in the legend as an urban traffic area having a speed limit of 50 km/h.	50 km/h	20/05/2015	Amendment No 4 of 2015 to Speed Limits Bylaw 2009 and clause 2.3 of the Rule	Amendment No 3 of 2012 to Speed Limits Bylaw 2009 and clause 2.3 of the Rule
S5/10	Arrowtown	All roads, except as qualified above, within the area marked on the map, entitled 'Speed Limit Maps Arrowtown' referenced as Sheet 10 Version 3 and identified in the legend as an urban traffic area having a speed limit of 50km/h.	50 km/h	20/05/2015	Amendment No 4 of 2015 to Speed Limits Bylaw 2009 and clause 2.3 of the Rule	Amendment No 3 of 2012 to Speed Limits Bylaw 2009 and clause 2.3 of the Rule
S5/11	Arthurs Point	All roads, except as qualified above, marked on the map, or within the area marked on the map, entitled 'Speed Limit Maps Arthurs Point' referenced as Sheet 11 Version 2 and identified in the legend as having a speed limit of 50 km/h or identified in the legend as an urban traffic area having a speed limit of 50 km/h.	50 km/h	20/05/2015	Amendment No 4 of 2015 to Speed Limits Bylaw 2009 and clause 2.3 of the Rule	Speed Limits Bylaw 2009 and clause 2.3 of the Rule

Reference Number	Location	Description/Map Reference	Speed Limit	Date Speed Limit comes into force	Legal Instrument	Previous Legal Instrument
S5/12	Frankton, Quail Rise & Lake Hayes Estate	All roads, except as qualified above, marked on the map, or within the area marked on the map, entitled 'Speed Limit Maps Frankton, Quail Rise & Lake Hayes Estate' referenced as Sheet 12 Version 4 and identified in the legend as having a speed limit of 50 km/h or identified in the legend as an urban traffic area having a speed limit of 50 km/h.	50 km/h	20/05/2015	Amendment No 4 of 2015 to Speed Limits Bylaw 2009 and clause 2.3 of the Rule	Amendment No 3 of 2012 to Speed Limits Bylaw 2009 and clause 2.3 of the Rule
S5/13	Queenstown & Kelvin Heights	All roads, except as qualified above, marked on the map, or within the area marked on the map, entitled 'Speed Limit Maps Queenstown & Kelvin Heights' referenced as Sheet 13 Version 3 and identified in the legend as having a speed limit of 50 km/h or identified in the legend as an urban traffic area having a speed limit of 50 km/h.	50 km/h	01/03/2013	Amendment No 3 of 2012 to Speed Limits Bylaw 2009 and clause 2.3 of the Rule	Amendment No 1 of 2010 to Speed Limits Bylaw 2009 and clause 2.3 of the Rule
S5/14	Fernhill & Wilsons Bay	All roads, except as qualified above, within the area marked on the map, entitled 'Speed Limit Maps Fernhill & Wilsons Bay' referenced as Sheet 14 Version 1 and identified in the legend as an urban traffic area having a speed limit of 50 km/h.	50 km/h	01/06/2009	Speed Limits Bylaw 2009 and clause 2.3 of the Rule	Speed Limits Bylaw 2006 and clause 2.3 of the Rule
S5/15	Kingston	All roads, except as qualified above, within the area marked on the map, entitled 'Speed Limit Maps Kingston' referenced as Sheet 15 Version 1 and identified in the legend as an urban traffic area having a speed limit of 50 km/h.	50 km/h	01/06/2009	Speed Limits Bylaw 2009 and clause 2.3 of the Rule	Speed Limits Bylaw 2006 and clause 2.3 of the Rule

Reference Number	Location	Description/Map Reference	Speed Limit	Date Speed Limit comes into force	Legal Instrument	Previous Legal Instrument
S5/16	Upper Clutha	All roads, except as qualified above, marked on the map, or within the area marked on the map, entitled 'Speed Limit Maps Upper Clutha' referenced as Sheet 16 Version 1 and identified in the legend as having a speed limit of 50 km/h or identified in the legend as an urban traffic area having a speed limit of 50 km/h.	50 km/h	01/03/2013	Amendment No 3 of 2012 to Speed Limits Bylaw 2009 and clause 2.3 of the Rule	N/A

Schedule 6: Roads with a speed limit of 60 km/h

The roads or areas described in this Schedule or as shown on a map referenced in this Schedule are declared to have a speed limit of 60 km/h.

Reference Number	Location	Description/Map Reference	Speed Limit	Date Speed Limit comes into force	Legal Instrument	Previous Legal Instrument
S6/1	Makarora	None at present	60 km/h	N/A	N/A	N/A
S6/2	Hawea	None at present	60 km/h	N/A	N/A	N/A
S6/3	Hawea Flat	None at present	60 km/h	N/A	N/A	N/A
S6/4	Wanaka North & Albert Town	None at present	60 km/h	N/A	N/A	N/A
S6/5	Wanaka South	None at present	60 km/h	N/A	N/A	N/A
S6/6	Luggate	None at present	60 km/h	N/A	N/A	N/A
S6/7	Cardrona	None at present	60 km/h	N/A	N/A	N/A
S6/8	Glenorchy	None at present	60 km/h	N/A	N/A	N/A
S6/9	Wakatipu Basin	None at present	60 km/h	N/A	N/A	N/A
S6/10	Arrowtown	None at present	60 km/h	N/A	N/A	N/A
S6/11	Arthurs Point	None at present	60 km/h	N/A	N/A	N/A
S6/12	Frankton, Quail Rise & Lake Hayes Estate	None at present	60 km/h	N/A	N/A	N/A
S6/13	Queenstown & Kelvin Heights	None at present	60 km/h	N/A	N/A	N/A
S6/14	Fernhill & Wilsons Bay	None at present	60 km/h	N/A	N/A	N/A
S6/15	Kingston	None at present	60 km/h	N/A	N/A	N/A
S6/16	Upper Clutha	None at present	60 km/h	N/A	N/A	N/A

Schedule 7: Roads with a speed limit of 70 km/h

The roads or areas described in this Schedule or as shown on a map referenced in this Schedule are declared to have a speed limit of 70 km/h.

Reference Number	Location	Description/Map Reference	Speed Limit	Date Speed Limit comes into force	Legal Instrument	Previous Legal Instrument
S7/1	Makarora	None at present	70 km/h	N/A	N/A	N/A
S7/2	Hawea	All roads marked on the map entitled 'Speed Limit Maps Hawea' referenced as Sheet 2 Version 2 and identified in the legend as having a speed limit of 70 km/h.	70 km/h	01/03/2013	Amendment No 3 of 2012 to Speed Limits Bylaw 2009 and clause 2.3 of the Rule	Speed Limits Bylaw 2009 and clause 2.3 of the Rule
S7/3	Hawea Flat	All roads marked on the map entitled 'Speed Limit Maps Hawea Flat' referenced as Sheet 3 Version 2 and identified in the legend as having a speed limit of 70 km/h.	70 km/h	01/03/2013	Amendment No 3 of 2012 to Speed Limits Bylaw 2009 and clause 2.3 of the Rule	Speed Limits Bylaw 2009 and clause 2.3 of the Rule
S7/4	Wanaka North & Albert Town	All roads marked on the map entitled 'Speed Limit Maps Wanaka North & Albert Town' referenced as Sheet 4 Version 3 and identified in the legend as having a speed limit of 70 km/h.	70 km/h	20/05/2015	Amendment No 4 of 2015 to Speed Limits Bylaw 2009 and clause 2.3 of the Rule	Amendment No 3 of 2012 to Speed Limits Bylaw 2009 and clause 2.3 of the Rule

Reference Number	Location	Description/Map Reference	Speed Limit	Date Speed Limit comes into force	Legal Instrument	Previous Legal Instrument
S7/5	Wanaka South	All roads marked on the map entitled 'Speed Limit Maps Wanaka South' referenced as Sheet 5 Version 4 and identified in the legend as having a speed limit of 70 km/h.	70 km/h	20/05/2015	Amendment No 4 of 2015 to Speed Limits Bylaw 2009 and clause 2.3 of the Rule	Amendment No 3 of 2012 to Speed Limits Bylaw 2009 and clause 2.3 of the Rule
S7/6	Luggate	All roads marked on the map entitled 'Speed Limit Maps Luggate' referenced as Sheet 6 Version 1 and identified in the legend as having a speed limit of 70 km/h.	70 km/h	01/06/2009	Speed Limits Bylaw 2009 and clause 2.3 of the Rule	Speed Limits Bylaw 2006 and clause 2.3 of the Rule
S7/7	Cardrona	All roads marked on the map entitled 'Speed Limit Maps Cardrona' referenced as Sheet 7 Version 3 and identified in the legend as having a speed limit of 70 km/h.	70 km/h	20/05/2015	Amendment No. 4 of 2015 to Speed Limits Bylaw 2009 and clause 2.3 of the Rule	Amendment No 3 of 2012 to Speed Limits Bylaw 2009 and clause 2.3 of the Rule
S7/8	Glenorchy	None at present	70 km/h	N/A	N/A	N/A
S7/9	Wakatipu Basin	All roads marked on the map entitled 'Speed Limit Maps Wakatipu Basin' referenced as Sheet 9 Version 4 and identified in the legend as having a speed limit of 70 km/h.	70 km/h	20/05/2015	Amendment No 4 of 2015 to Speed Limits Bylaw 2009 and clause 2.3 of the Rule	Amendment No 3 of 2012 to Speed Limits Bylaw 2009 and clause 2.3 of the Rule
S7/10	Arrowtown	None at present	70 km/h	N/A	N/A	N/A

Reference Number	Location	Description/Map Reference	Speed Limit	Date Speed Limit comes into force	Legal Instrument	Previous Legal Instrument
S7/11	Arthurs Point	All roads marked on the map entitled 'Speed Limit Maps Arthurs Point' referenced as Sheet 11 Version 2 and identified in the legend as having a speed limit of 70 km/h.	70 km/h	20/05/2015	Amendment No 4 of 2015 to Speed Limits Bylaw 2009 and clause 2.3 of the Rule	Speed Limits Bylaw 2009 and clause 2.3 of the Rule
S7/12	Frankton, Quail Rise & Lake Hayes Estate	All roads marked on the map entitled 'Speed Limit Maps Frankton, Quail Rise & Lake Hayes Estate' referenced as Sheet 12 Version 4 and identified in the legend as having a speed limit of 70 km/h.	70 km/h	20/05/2015	Amendment No 4 of 2015 to Speed Limits Bylaw 2009 and clause 2.3 of the Rule	Amendment No 3 of 2012 to Speed Limits Bylaw 2009 and clause 2.3 of the Rule
S7/13	Queenstown & Kelvin Heights	All roads marked on the map entitled 'Speed Limit Maps Queenstown & Kelvin Heights' referenced as Sheet 13 Version 3 and identified in the legend as having a speed limit of 70 km/h.	70 km/h	01/03/2013	Amendment No 3 of 2012 to Speed Limits Bylaw 2009 and clause 2.3 of the Rule	Amendment No 1 of 2010 to Speed Limits Bylaw 2009 and clause 2.3 of the Rule
S7/14	Fernhill & Wilsons Bay	None at present	70 km/h	N/A	N/A	N/A
S7/15	Kingston	None at present	70 km/h	N/A	N/A	N/A

Reference Number	Location	Description/Map Reference	Speed Limit	Date Speed Limit comes into force	Legal Instrument	Previous Legal Instrument
S7/16	Upper Clutha	All roads marked on the map entitled 'Speed Limit Maps Upper Clutha' referenced as Sheet 16 Version 1 and identified in the legend as having a speed limit of 70 km/h.	70 km/h	01/03/2013	Amendment No 3 of 2012 to Speed Limits Bylaw 2009 and clause 2.3 of the Rule	N/A

Schedule 8: Roads with a speed limit of 80 km/h

The roads or areas described in this Schedule or as shown on a map referenced in this Schedule are declared to have a speed limit of 80 km/h.

Reference Number	Location	Description/Map Reference	Speed Limit	Date Speed Limit comes into force	Legal Instrument	Previous Legal Instrument
S8/1	Makarora	All roads marked on the map entitled 'Speed Limit Maps Makarora' referenced as Sheet 1 Version 1 and identified in the legend as having a speed limit of 80 km/h	80 km/h	01/06/2009	Speed Limits Bylaw 2009 and clause 2.3 of the Rule	Speed Limits Bylaw 2006 and clause 2.3 of the Rule
S8/2	Hawea	None at present	80 km/h	N/A	N/A	N/A
S8/3	Hawea Flat	None at present	80 km/h	N/A	N/A	N/A
S8/4	Wanaka North & Albert Town	All roads marked on the map entitled 'Speed Limit Maps Wanaka North & Albert Town' referenced as Sheet 4 Version 3 and identified in the legend as having a speed limit of 80 km/h	80 km/h	20/05/2015	Amendment No 4 of 2015 to Speed Limits Bylaw 2009 and clause 2.3 of the Rule	Amendment No 3 of 2012 to Speed Limits Bylaw 2009 and clause 2.3 of the Rule
S8/5	Wanaka South	All roads marked on the map entitled 'Speed Limit Maps Wanaka South' referenced as Sheet 5 Version 4 and identified in the legend as having a speed limit of 80 km/h	80 km/h	20/05/2015	Amendment No 4 of 2015 to Speed Limits Bylaw 2009 and clause 2.3 of the Rule	Amendment No 3 of 2012 to Speed Limits Bylaw 2009 and clause 2.3 of the Rule
S8/6	Luggate	None at present	80 km/h	N/A	N/A	N/A
S8/7	Cardrona	None at present	80 km/h	N/A	N/A	N/A

Reference Number	Location	Description/Map Reference	Speed Limit	Date Speed Limit comes into force	Legal Instrument	Previous Legal Instrument
S8/8	Glenorchy	All roads marked on the map entitled 'Speed Limit Maps Glenorchy' referenced as Sheet 8 Version 1 and identified in the legend as having a speed limit of 80 km/h	80 km/h	01/06/2009	Speed Limits Bylaw 2009 and clause 2.3 of the Rule	Speed Limits Bylaw 2006 and clause 2.3 of the Rule
S8/9	Wakatipu Basin	All roads marked on the map entitled 'Speed Limit Maps Wakatipu Basin' referenced as Sheet 9 Version 4 and identified in the legend as having a speed limit of 80 km/h	80 km/h	20/05/2015	Amendment No 4 of 2015 to Speed Limits Bylaw 2009 and clause 2.3 of the Rule	Amendment No 3 of 2012 to Speed Limits Bylaw 2009 and clause 2.3 of the Rule
S8/10	Arrowtown	All roads marked on the map entitled 'Speed Limit Maps Arrowtown' referenced as Sheet 10 Version 3 and identified in the legend as having a speed limit of 80 km/h	80 km/h	20/05/2015	Amendment No 4 of 2015 to Speed Limits Bylaw 2009 and clause 2.3 of the Rule	Amendment No 3 of 2012 to Speed Limits Bylaw 2009 and clause 2.3 of the Rule
S8/11	Arthurs Point	All roads marked on the map entitled 'Speed Limit Maps Arthurs Point' referenced as Sheet 11 Version 2 and identified in the legend as having a speed limit of 80 km/h	80 km/h	20/05/2015	Amendment No 4 of 2015 to Speed Limits Bylaw 2009 and clause 2.3 of the Rule	Speed Limits Bylaw 2009 and clause 2.3 of the Rule
S8/12	Frankton, Quail Rise & Lake Hayes Estate	All roads marked on the map entitled 'Speed Limit Maps Frankton, Quail Rise & Lake Hayes Estate' referenced as Sheet 12 Version 4 and identified in the legend as having a speed limit of 80 km/h	80 km/h	20/05/2015	Amendment No 4 of 2015 to Speed Limits Bylaw 2009 and clause 2.3 of the Rule	Amendment No 3 of 2012 to Speed Limits Bylaw 2009 and clause 2.3 of the Rule

Reference Number	Location	Description/Map Reference	Speed Limit	Date Speed Limit comes into force	Legal Instrument	Previous Legal Instrument
S8/13	Queenstown & Kelvin Heights	All roads marked on the map entitled 'Speed Limit Maps Queenstown & Kelvin Heights' referenced as Sheet 13 Version 3 and identified in the legend as having a speed limit of 80 km/h	80 km/h	01/03/2013	Amendment No 3 of 2012 to Speed Limits Bylaw 2009 and clause 2.3 of the Rule	Amendment No 1 of 2010 to Speed Limits Bylaw 2009 and clause 2.3 of the Rule
S8/14	Fernhill & Wilsons Bay	All roads marked on the map entitled 'Speed Limit Maps Fernhill & Wilsons Bay' referenced as Sheet 14 Version 1 and identified in the legend as having a speed limit of 80 km/h	80 km/h	01/06/2009	Speed Limits Bylaw 2009 and clause 2.3 of the Rule	Speed Limits Bylaw 2006 and clause 2.3 of the Rule
S8/15	Kingston	None at present	80 km/h	N/A	N/A	N/A
S8/16	Upper Clutha	All roads marked on the map entitled 'Speed Limit Maps Upper Clutha' referenced as Sheet 16 Version 1 and identified in the legend as having a speed limit of 80 km/h.	80 km/h	01/03/2013	Amendment No 3 of 2012 to Speed Limits Bylaw 2009 and clause 2.3 of the Rule	N/A

Schedule 9: Roads with a speed limit of 90 km/h

The roads or areas described in this Schedule or as shown on a map referenced in this Schedule are declared to have a speed limit of 90 km/h.

Reference Number	Location	Description/Map Reference	Speed Limit	Date Speed Limit comes into force	Legal Instrument	Previous Legal Instrument
S9/1	Makarora	None at present	90 km/h	N/A	N/A	N/A
S9/2	Hawea	None at present	90 km/h	N/A	N/A	N/A
S9/3	Hawea Flat	None at present	90 km/h	N/A	N/A	N/A
S9/4	Wanaka North & Albert Town	None at present	90 km/h	N/A	N/A	N/A
S9/5	Wanaka South	None at present	90 km/h	N/A	N/A	N/A
S9/6	Luggate	None at present	90 km/h	N/A	N/A	N/A
S9/7	Cardrona	None at present	90 km/h	N/A	N/A	N/A
S9/8	Glenorchy	None at present	90 km/h	N/A	N/A	N/A
S9/9	Wakatipu Basin	None at present	90 km/h	N/A	N/A	N/A
S9/10	Arrowtown	None at present	90 km/h	N/A	N/A	N/A
S9/11	Arthurs Point	None at present	90 km/h	N/A	N/A	N/A
S9/12	Frankton, Quail Rise & Lake Hayes Estate	None at present	90 km/h	N/A	N/A	N/A
S9/13	Queenstown & Kelvin Heights	None at present	90 km/h	N/A	N/A	N/A
S9/14	Fernhill & Wilsons Bay	None at present	90 km/h	N/A	N/A	N/A
S9/15	Kingston	None at present	90 km/h	N/A	N/A	N/A
S9/16	Upper Clutha	None at present	90 km/h	N/A	N/A	N/A

Schedule 10: Roads with a rural speed limit of 100 km/h

The roads or areas described in this Schedule or as shown on a map referenced in this Schedule are declared to be rural areas that have a speed limit of 100 km/h except for roads or areas that are:

- (a) Described as having a different speed limit in the appropriate Schedule of this Bylaw; or
- (b) Shown on a map as having a different speed limit as referenced in the appropriate Schedule of this Bylaw.

Reference Number	Location	Description/Map Reference	Speed Limit	Date Speed Limit comes into force	Legal Instrument	Previous Legal Instrument
S10/1	Makarora	All roads, except as qualified above, marked on the map entitled 'Speed Limit Maps Makarora' referenced as Sheet 1 Version 1 outside an urban traffic area listed in Schedule 5 have a speed limit of 100 km/h	100 km/h	01/06/2009	Speed Limits Bylaw 2009 and clause 2.3 of the Rule	Speed Limits Bylaw 2006 and clause 2.3 of the Rule
S10/2	Hawea	All roads, except as qualified above, marked on the map entitled 'Speed Limit Maps Hawea' referenced as Sheet 2 Version 2 outside an urban traffic area listed in Schedule 5 have a speed limit of 100 km/h	100 km/h	01/03/2013	Amendment No 3 of 2012 to Speed Limits Bylaw 2009 and clause 2.3 of the Rule	Speed Limits Bylaw 2009 and clause 2.3 of the Rule
S10/3	Hawea Flat	All roads, except as qualified above, marked on the map entitled 'Speed Limit Maps Hawea Flat' referenced as Sheet 3 Version 2 outside an urban traffic area listed in Schedule 5 have a speed limit of 100 km/h	100 km/h	01/03/2013	Amendment No 3 of 2012 to Speed Limits Bylaw 2009 and clause 2.3 of the Rule	Speed Limits Bylaw 2009 and clause 2.3 of the Rule

Reference Number	Location	Description/Map Reference	Speed Limit	Date Speed Limit comes into force	Legal Instrument	Previous Legal Instrument
S10/4	Wanaka North & Albert Town	All roads, except as qualified above, marked on the map entitled 'Speed Limit Maps Wanaka North & Albert Town' referenced as Sheet 4 Version 3 outside an urban traffic area listed in Schedule 5 have a speed limit of 100 km/h	100 km/h	20/05/2015	Amendment No 4 of 2015 to Speed Limits Bylaw 2009 and clause 2.3 of the Rule	Amendment No 3 of 2012 to Speed Limits Bylaw 2009 and clause 2.3 of the Rule
S10/5	Wanaka South	All roads, except as qualified above, marked on the map entitled 'Speed Limit Maps Wanaka South' referenced as Sheet 5 Version 4 outside an urban traffic area listed in Schedule 5 have a speed limit of 100 km/h	100 km/h	20/05/2015	Amendment No 4 of 2015 to Speed Limits Bylaw 2009 and clause 2.3 of the Rule	Amendment No 3 of 2012 to Speed Limits Bylaw 2009 and clause 2.3 of the Rule
S10/6	Luggate	All roads, except as qualified above, marked on the map entitled 'Speed Limit Maps Luggate' referenced as Sheet 6 Version 1 outside an urban traffic area listed in Schedule 5 have a speed limit of 100 km/h	100 km/h	01/06/2009	Speed Limits Bylaw 2009 and clause 2.3 of the Rule	Speed Limits Bylaw 2006 and clause 2.3 of the Rule
S10/7	Cardrona	All roads, except as qualified above, marked on the map entitled 'Speed Limit Maps Cardrona' referenced as Sheet 7 Version 3 outside an urban traffic area listed in Schedule 5 have a speed limit of 100 km/h	100 km/h	20/05/2015	Amendment No. 4 of 2015 to Speed Limits Bylaw 2009 and clause 2.3 of the Rule	Amendment No. 3 of 2012 to Speed Limits Bylaw 2009 and clause 2.3 of the Rule

Reference Number	Location	Description/Map Reference	Speed Limit	Date Speed Limit comes into force	Legal Instrument	Previous Legal Instrument
S10/8	Glenorchy	All roads, except as qualified above, marked on the map entitled 'Speed Limit Maps Glenorchy' referenced as Sheet 8 Version 1 outside an urban traffic area listed in Schedule 5 have a speed limit of 100 km/h	100 km/h	01/06/2009	Speed Limits Bylaw 2009 and clause 2.3 of the Rule	Speed Limits Bylaw 2006 and clause 2.3 of the Rule
S10/9	Wakatipu Basin	All roads, except as qualified above, marked on the map entitled 'Speed Limit Maps Wakatipu Basin' referenced as Sheet 9 Version 4 outside an urban traffic area listed in Schedule 5 have a speed limit of 100 km/h	100 km/h	20/05/2015	Amendment No 4 of 2015 to Speed Limits Bylaw 2009 and clause 2.3 of the Rule	Amendment No 3 of 2012 to Speed Limits Bylaw 2009 and clause 2.3 of the Rule
S10/10	Arrowtown	All roads, except as qualified above, marked on the map entitled 'Speed Limit Maps Arrowtown' referenced as Sheet 10 Version 3 outside an urban traffic area listed in Schedule 5 have a speed limit of 100 km/h	100 km/h	20/05/2015	Amendment No 4 of 2015 to Speed Limits Bylaw 2009 and clause 2.3 of the Rule	Amendment No 3 of 2012 to Speed Limits Bylaw 2009 and clause 2.3 of the Rule
S10/11	Arthurs Point	All roads, except as qualified above, marked on the map entitled 'Speed Limit Maps Arthurs Point' referenced as Sheet 11 Version 2 outside an urban traffic area listed in Schedule 5 have a speed limit of 100 km/h	100 km/h	20/05/2015	Amendment No 4 of 2015 to Speed Limits Bylaw 2009 and clause 2.3 of the Rule	Speed Limits Bylaw 2009 and clause 2.3 of the Rule

Reference Number	Location	Description/Map Reference	Speed Limit	Date Speed Limit comes into force	Legal Instrument	Previous Legal Instrument
S10/12	Frankton, Quail Rise & Lake Hayes Estate	All roads, except as qualified above, marked on the map entitled 'Speed Limit Maps Frankton, Quail Rise & Lake Hayes Estate' referenced as Sheet 12 Version 4 outside an urban traffic area listed in Schedule 5 have a speed limit of 100 km/h	100 km/h	20/05/2015	Amendment No 4 of 2015 to Speed Limits Bylaw 2009 and clause 2.3 of the Rule	Amendment No 3 of 2012 to Speed Limits Bylaw 2009 and clause 2.3 of the Rule
S10/13	Queenstown & Kelvin Heights	All roads, except as qualified above, marked on the map entitled 'Speed Limit Maps Queenstown & Kelvin Heights' referenced as Sheet 13 Version 3 outside an urban traffic area listed in Schedule 5 have a speed limit of 100 km/h	100 km/h	01/03/2013	Amendment No 3 of 2012 to Speed Limits Bylaw 2009 and clause 2.3 of the Rule	Amendment No 1 of 2010 to Speed Limits Bylaw 2009 and clause 2.3 of the Rule
S10/14	Fernhill & Wilsons Bay	All roads, except as qualified above, marked on the map entitled 'Speed Limit Maps Fernhill & Wilsons Bay' referenced as Sheet 14 Version 1 outside an urban traffic area listed in Schedule 5 have a speed limit of 100 km/h	100 km/h	01/06/2009	Speed Limits Bylaw 2009 and clause 2.3 of the Rule	Speed Limits Bylaw 2006 and clause 2.3 of the Rule
S10/15	Kingston	All roads, except as qualified above, marked on the map entitled 'Speed Limit Maps Kingston' referenced as Sheet 15 Version 1 outside an urban traffic area listed in Schedule 5 have a speed limit of 100 km/h	100 km/h	01/06/2009	Speed Limits Bylaw 2009 and clause 2.3 of the Rule	Speed Limits Bylaw 2006 and clause 2.3 of the Rule

Reference Number	Location	Description/Map Reference	Speed Limit	Date Speed Limit comes into force	Legal Instrument	Previous Legal Instrument
S10/16	Upper Clutha	All roads, except as qualified above, marked on the map entitled 'Speed Limit Maps Upper Clutha' referenced as Sheet 16 Version 1 outside an urban traffic area listed in Schedule 5 have a speed limit of 100 km/h	100 km/h	01/03/2013	Amendment No 3 of 2012 to Speed Limits Bylaw 2009 and clause 2.3 of the Rule	N/A

Schedule 11: Roads with a variable speed limit

The roads or areas described in this Schedule are declared to have a variable speed limit in accordance with the speed limit variation as specified in this Schedule.

Reference Number	Location	Road Description	Speed Limit Variation Description	Date Speed Limit comes into force	Legal Instrument	Previous Legal Instrument
S11/1	Glendhu Bay	Wanaka-Mount Aspiring Road - From Motatapu Road To 900m south-east of Motatapu Road.	Annually from 20th December to 10th February speed limit is 50 km/h. At all other times of the year speed limit is 100 km/h.	01/06/2009	Speed Limits Bylaw 2009	Speed Limits Bylaw 2006
S11/2	Wakatipu	Coronet Peak Road - From Skippers Road To Coronet Peak Terminal Area.	Annually from 1st June to 31st October speed limit is 50 km/h. At all other times of the year speed limit is 70 km/h.	01/06/2009	Speed Limits Bylaw 2009	Speed Limits Bylaw 2006
S11/3	Arrowtown	Centennial Avenue - from 150m south of Cotter Avenue To 50m north of Adamson Drive. Adamson Drive – from Centennial Avenue to 40m west of Hood Crescent. Hood Crescent – from Adamson Drive to Cotter Avenue. Cotter Avenue – from Hood Crescent to Centennial Avenue. All of: Eva Dawson Place; Butel Avenue; Chalmers Place; Douglas Avenue; Kircher Place; Advance Terrace; Helms Court.	The speed limit is 40 km/h when the variable speed limit signs are operating and the numerals "40" are displayed or at the times displayed on static signs on school days. The times during which the variable speed limit signs are permitted to operate are limited to: a) 8.25am to 9.00am; b) 2.55pm to 3.15pm; and c) 10 minutes at any other times during a school day when at least 50 children cross the road or enter or leave a vehicle. The speed limit is 50 km/h at all other times when the variable speed limit signs are not operating.	12/10/2015	Amendment No 4 of 2015 to Speed Limits Bylaw 2009 and clause 2.3 of the Rule	Speed Limits Bylaw 2009

Reference Number	Location	Road Description	Speed Limit Variation Description	Date Speed Limit comes into force	Legal Instrument	Previous Legal Instrument
S11/4	Wanaka	Plantation Road - from 30m north of Kings Drive to 55m east of Totara Terrace	The speed limit is 40 km/h when the variable speed limit signs are operating and the numerals "40" are displayed. The times during which the variable speed limit signs are permitted to operate are limited to: a) 8.00am to 8.35am; b) 3.10pm to 3.30pm; and c) 10 minutes at any other times during a school day when at least 50 children cross the road or enter or leave a vehicle. The speed limit is 50 km/h at all other times when the variable speed limit signs are not operating.	12/10/2015	Amendment No 4 of 2015 to Speed Limits Bylaw 2009 and clause 2.3 of the Rule	N/A
S11/5	Kinloch	Kinloch Road – from Gorge Creek Bridge to 540m south of Gorge Creek Bridge.	Annually from 20th December to 10th February speed limit is 30 km/h. At all other times of the year speed limit is 100 km/h.	20/05/2015	Amendment No 4 of 2015 to Speed Limits Bylaw 2009 and clause 2.3 of the Rule	N/A

Schedule 12: Designated Areas

The roads described in this Schedule are declared to be designated locations in accordance with Section 4 of the Rule. The speed limits for the roads described in this Schedule are declared to be as described below.

Reference Number	Location	Designated Area	Speed Limit	Date Effective	Legal Instrument	Previous Legal Instrument
S12/1	Arrowtown	Arrowtown Cemetery	20 km/h	01/06/2009	Speed Limits Bylaw 2009	Speed Limits Bylaw 2006
S12/2	Cardrona	Cardrona Cemetery	20 km/h	01/06/2009	Speed Limits Bylaw 2009	Speed Limits Bylaw 2006
S12/3	Frankton	Frankton Cemetery	20 km/h	01/06/2009	Speed Limits Bylaw 2009	Speed Limits Bylaw 2006
S12/4	Glenorchy	Glenorchy Cemetery	20 km/h	01/06/2009	Speed Limits Bylaw 2009	Speed Limits Bylaw 2006
S12/5	Hawea	Hawea Cemetery	20 km/h	01/06/2009	Speed Limits Bylaw 2009	Speed Limits Bylaw 2006
S12/6	Kingston	Kingston Cemetery	20 km/h	01/06/2009	Speed Limits Bylaw 2009	Speed Limits Bylaw 2006
S12/7	Makarora	Makarora Cemetery	20 km/h	01/06/2009	Speed Limits Bylaw 2009	Speed Limits Bylaw 2006
S12/8	Queenstown	Queenstown Cemetery	20 km/h	01/06/2009	Speed Limits Bylaw 2009	Speed Limits Bylaw 2006
S12/9	Frankton	Shotover Cemetery	20 km/h	01/06/2009	Speed Limits Bylaw 2009	Speed Limits Bylaw 2006
S12/10	Skippers	Skippers Point Cemetery	20 km/h	01/06/2009	Speed Limits Bylaw 2009	Speed Limits Bylaw 2006
S12/11	Wanaka	Wanaka Cemetery	20 km/h	01/06/2009	Speed Limits Bylaw 2009	Speed Limits Bylaw 2006

Reference Number	Location	Designated Area	Speed Limit	Date Effective	Legal Instrument	Previous Legal Instrument
S12/12	Arrowtown	Arrowtown Camping Ground	20 km/h	01/06/2009	Speed Limits Bylaw 2009	Speed Limits Bylaw 2006
S12/13	Arthurs Point	Shotover Holiday Park	20 km/h	01/06/2009	Speed Limits Bylaw 2009	Speed Limits Bylaw 2006
S12/14	Frankton	Frankton Motor Camp	20 km/h	01/06/2009	Speed Limits Bylaw 2009	Speed Limits Bylaw 2006
S12/15	Glendhu Bay	Glendhu Bay Motor Camp	20 km/h	01/06/2009	Speed Limits Bylaw 2009	Speed Limits Bylaw 2006
S12/16	Glenorchy	Glenorchy Holiday Park	20 km/h	01/06/2009	Speed Limits Bylaw 2009	Speed Limits Bylaw 2006
S12/17	Hawea	Lake Hawea Holiday Park	20 km/h	01/06/2009	Speed Limits Bylaw 2009	Speed Limits Bylaw 2006
S12/18	Luggate	Luggate Cricket Ground	20 km/h	01/06/2009	Speed Limits Bylaw 2009	Speed Limits Bylaw 2006
S12/19	Queenstown	Lake View Holiday Park	20 km/h	01/06/2009	Speed Limits Bylaw 2009	Speed Limits Bylaw 2006
S12/20	Queenstown	Creeksyde Holiday Park	20 km/h	01/06/2009	Speed Limits Bylaw 2009	Speed Limits Bylaw 2006
S12/21	Wanaka	Aspiring Campervan Park	20 km/h	01/06/2009	Speed Limits Bylaw 2009	Speed Limits Bylaw 2006
S12/22	Wanaka	Lake Outlet Holiday Park	20 km/h	01/06/2009	Speed Limits Bylaw 2009	Speed Limits Bylaw 2006
S12/23	Wanaka	Wanaka Holiday Park	20 km/h	01/06/2009	Speed Limits Bylaw 2009	Speed Limits Bylaw 2006
S12/24	Wanaka	Wanaka Lakeview Holiday Park	20 km/h	01/06/2009	Speed Limits Bylaw 2009	Speed Limits Bylaw 2006

Reference Number	Location	Designated Area	Speed Limit	Date Effective	Legal Instrument	Previous Legal Instrument
S12/25	Lake Hayes	Lake Hayes Access Road	30 km/h	01/06/2009	Speed Limits Bylaw 2009	Speed Limits Bylaw 2006
S12/26	Frankton	Camp Lane	30 km/h	01/07/2010	Amendment No 1 of 2010 to Speed Limits Bylaw 2009	N/A
S12/27	Frankton	Joe O'Connell Drive	30 km/h	01/07/2010	Amendment No 1 of 2010 to Speed Limits Bylaw 2009	N/A
S12/28	Hawea	Esplanade Reserve	20 km/h	01/03/2013	Amendment No 3 of 2012 to Speed Limits Bylaw 2009 and clause 2.3 of the Rule	N/A
S12/29	Frankton	Frankton Marina Local Purpose Reserve	20 km/h	20/05/2015	Amendment No 4 of 2015 to Speed Limits Bylaw 2009 and clause 2.3 of the Rule	N/A

Queenstown Lakes District Council Speed Limits Bylaw 2009



**Incorporating:
Amendment No. 1 of 2010
Amendment No. 3 of 2012
Amendment No. 4 of 2015**

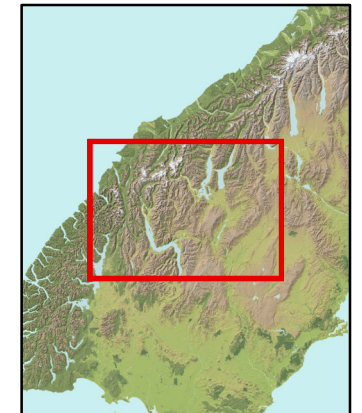
SPEED LIMIT MAPS

SPEED LIMIT MAPS

District View

Legend

-  Map Sheets
-  Urban Traffic Areas

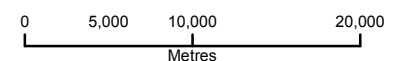


Queenstown Lakes District Council has designated areas (Urban Traffic Areas) and roads on this map as having speed limits indicated by the colours represented in the legend. Unless otherwise shown on the maps or referenced in any schedule to the Speed Limits Bylaw 2009 as having a specified speed limit, all roads within an Urban Traffic Area are deemed to have an urban speed limit of 50km/h. Any other roads which are not referenced on any map or in any schedule to the Speed Limits Bylaw 2009 as having a specified speed limit, are deemed to have a rural speed limit of 100 km/h.

1. Scales given on this plan are approximate for the purpose of legal description. Dimensions given are the extent of the speed limit areas.
2. All legend markings crossing a road are deemed to cross the road at right angles from one side of the road to the opposite by the shortest distance.
3. Where no dimensions or distance is given or shown where legend markings cross a road at a sideroad, the markings are deemed to cross the road at the prolongation of the side road carriageway edge.
4. All distance indicators marked along a road are deemed to run along the carriageway edge of the marked road unless otherwise dimensioned or shown.
5. The Queenstown Lakes District Council Speed Limits Bylaw 2009 and including these maps do not apply to state highways and private roads.

This plan is to be used for the purpose of identifying speed limits in conjunction with the Queenstown Lakes District Council Speed Limits Bylaw 2009 and is not to be used for any other purpose. The Council accepts no responsibility or liability to anyone using it for any other purpose.

1:450,000 @ A3














Date Printed: April 2015

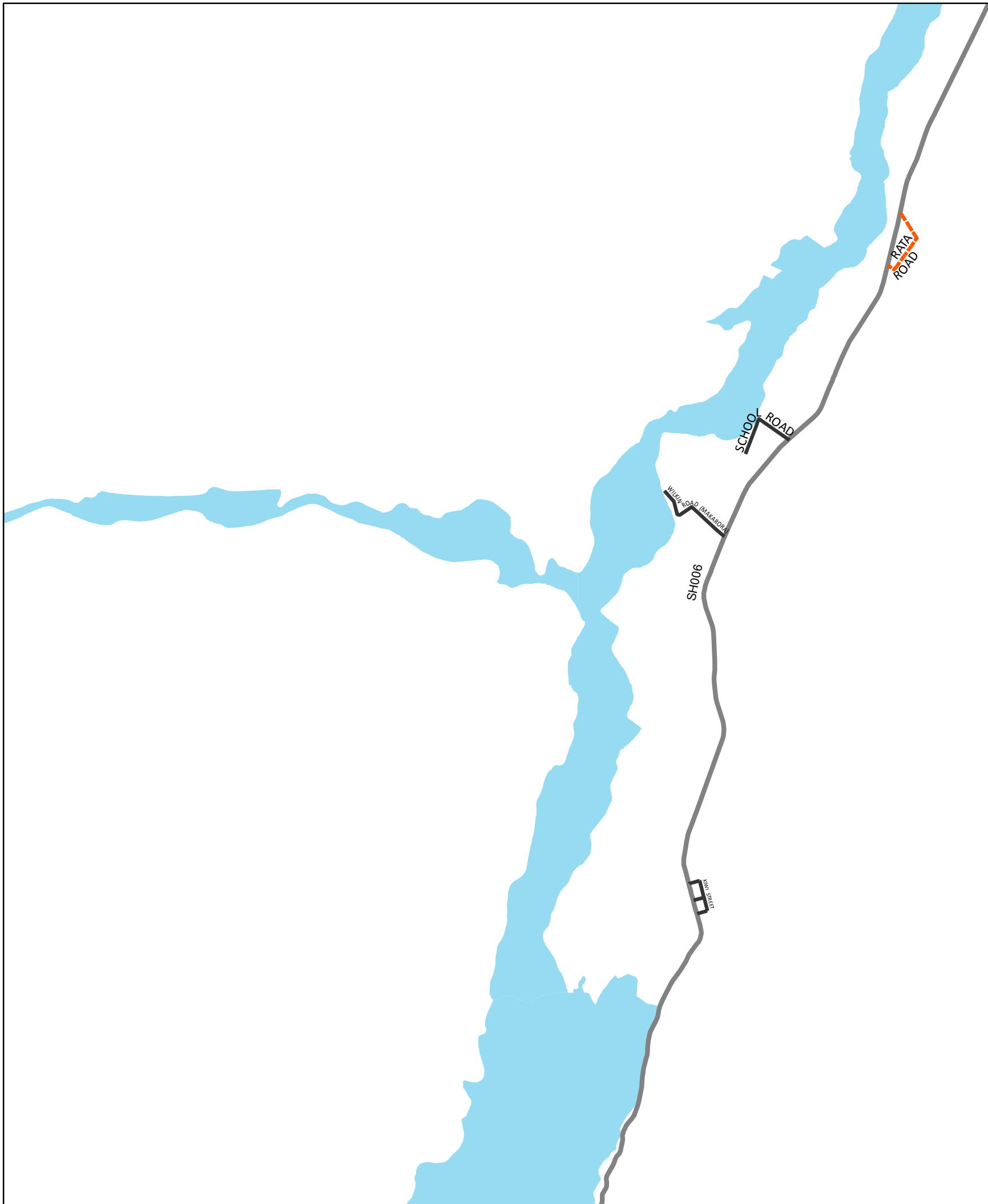
Sheet 0 Version 2

SPEED LIMIT MAPS

Makarora

Legend

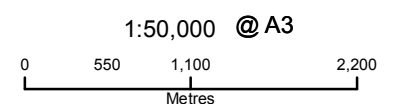
-  Distance Indicator
-  Unmaintained Roads
-  10 km/h speed limit
-  30 km/h speed limit
-  50 km/h speed limit
-  60 km/h speed limit
-  70 km/h speed limit
-  80 km/h speed limit
-  100 km/h speed limit
-  State Highway
-  Urban Traffic Areas



Queenstown Lakes District Council has designated areas (Urban Traffic Areas) and roads on this map as having speed limits indicated by the colours represented in the legend. Unless otherwise shown on the maps or referenced in any schedule to the Speed Limits Bylaw 2009 as having a specified speed limit, all roads within an Urban Traffic Area are deemed to have an urban speed limit of 50km/h. Any other roads which are not referenced on any map or in any schedule to the Speed Limits Bylaw 2009 as having a specified speed limit, are deemed to have a rural speed limit of 100 km/h.

1. Scales given on this plan are approximate for the purpose of legal description. Dimensions given are the extent of the speed limit areas.
2. All legend markings crossing a road are deemed to cross the road at right angles from one side of the road to the opposite by the shortest distance.
3. Where no dimensions or distance is given or shown where legend markings cross a road at a sideroad, the markings are deemed to cross the road at the prolongation of the side road carriageway edge.
4. All distance indicators marked along a road are deemed to run along the carriageway edge of the marked road unless otherwise dimensioned or shown.
5. The Queenstown Lakes District Council Speed Limits Bylaw 2009 and including these maps do not apply to state highways and private roads.












This plan is to be used for the purpose of identifying speed limits in conjunction with the Queenstown Lakes District Council Speed Limits Bylaw 2009 and is not to be used for any other purpose. The Council accepts no responsibility or liability to anyone using it for any other purpose.

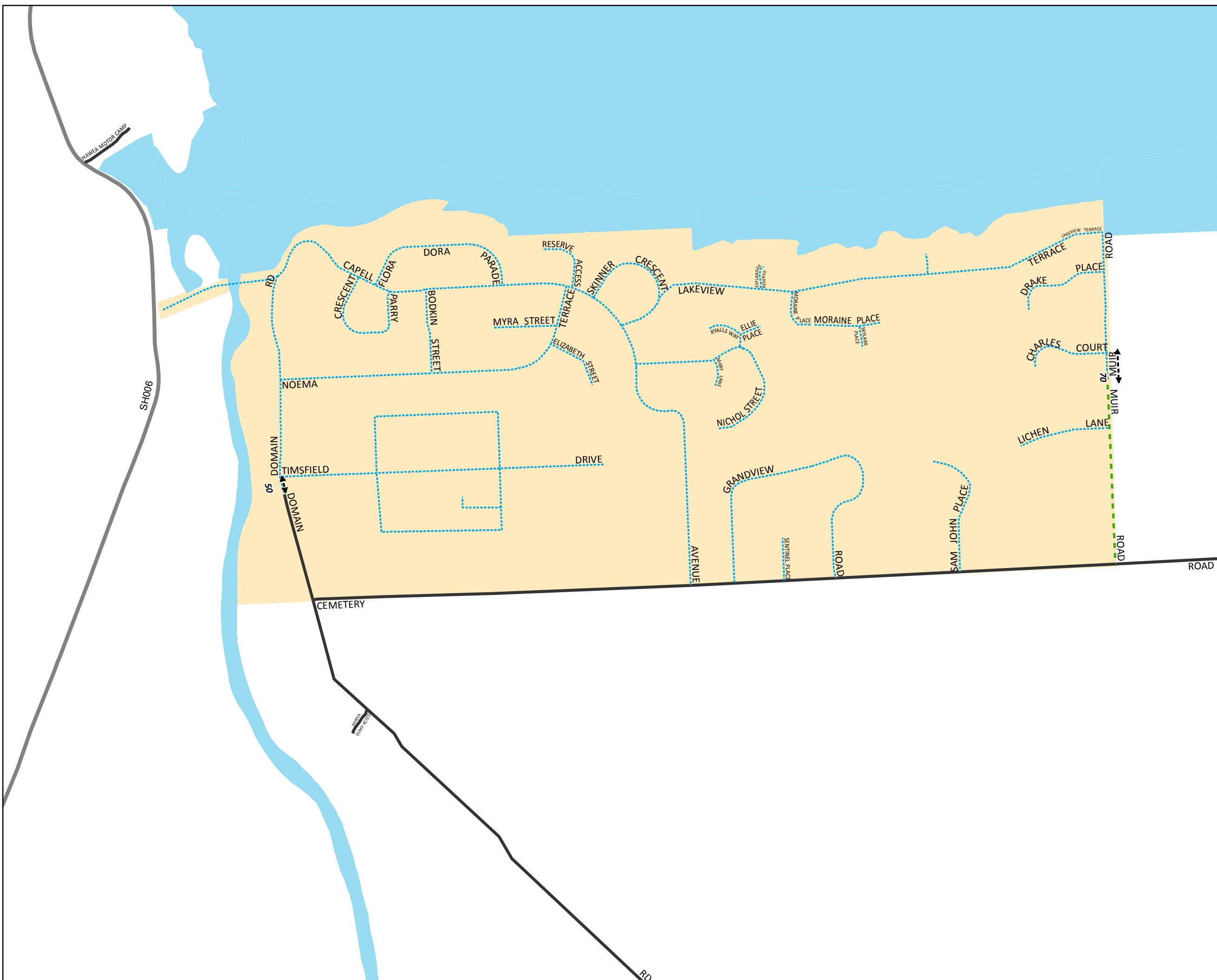
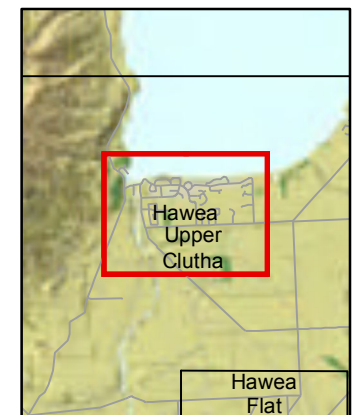


SPEED LIMIT MAPS

Hawea

Legend

-  Distance Indicator
-  Unmaintained Roads
-  10 km/h speed limit
-  30 km/h speed limit
-  50 km/h speed limit
-  60 km/h speed limit
-  70 km/h speed limit
-  80 km/h speed limit
-  100 km/h speed limit
-  State Highway
-  Urban Traffic Areas

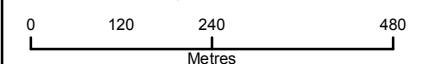


Queenstown Lakes District Council has designated areas (Urban Traffic Areas) and roads on this map as having speed limits indicated by the colours represented in the legend. Unless otherwise shown on the maps or referenced in any schedule to the Speed Limits Bylaw 2009 as having a specified speed limit, all roads within an Urban Traffic Area are deemed to have an urban speed limit of 50km/h. Any other roads which are not referenced on any map or in any schedule to the Speed Limits Bylaw 2009 as having a specified speed limit, are deemed to have a rural speed limit of 100 km/h.

1. Scales given on this plan are approximate for the purpose of legal description. Dimensions given are the extent of the speed limit areas.
2. All legend markings crossing a road are deemed to cross the road at right angles from one side of the road to the opposite by the shortest distance.
3. Where no dimensions or distance is given or shown where legend markings cross a road at a side road, the markings are deemed to cross the road at the prolongation of the side road carriageway edge.
4. All distance indicators marked along a road are deemed to run along the carriageway edge of the marked road unless otherwise dimensioned or shown.
5. The Queenstown Lakes District Council Speed Limits Bylaw 2009 and including these maps do not apply to state highways and private roads.

This plan is to be used for the purpose of identifying speed limits in conjunction with the Queenstown Lakes District Council Speed Limits Bylaw 2009 and is not to be used for any other purpose. The Council accepts no responsibility or liability to anyone using it for any other purpose.

1:10,000 @ A3














Date Printed: April 2015

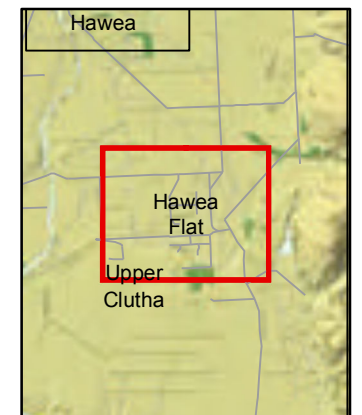
Sheet 2 Version 2

SPEED LIMIT MAPS

Hawea Flat

Legend

-  Distance Indicator
-  Unmaintained Roads
-  10 km/h speed limit
-  30 km/h speed limit
-  50 km/h speed limit
-  60 km/h speed limit
-  70 km/h speed limit
-  80 km/h speed limit
-  100 km/h speed limit
-  State Highway
-  Urban Traffic Areas

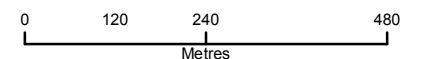


Queenstown Lakes District Council has designated areas (Urban Traffic Areas) and roads on this map as having speed limits indicated by the colours represented in the legend. Unless otherwise shown on the maps or referenced in any schedule to the Speed Limits Bylaw 2009 as having a specified speed limit, all roads within an Urban Traffic Area are deemed to have an urban speed limit of 50km/h. Any other roads which are not referenced on any map or in any schedule to the Speed Limits Bylaw 2009 as having a specified speed limit, are deemed to have a rural speed limit of 100 km/h.

1. Scales given on this plan are approximate for the purpose of legal description. Dimensions given are the extent of the speed limit areas.
2. All legend markings crossing a road are deemed to cross the road at right angles from one side of the road to the opposite by the shortest distance.
3. Where no dimensions or distance is given or shown where legend markings cross a road at a side road, the markings are deemed to cross the road at the prolongation of the side road carriageway edge.
4. All distance indicators marked along a road are deemed to run along the carriageway edge of the marked road unless otherwise dimensioned or shown.
5. The Queenstown Lakes District Council Speed Limits Bylaw 2009 and including these maps do not apply to state highways and private roads.

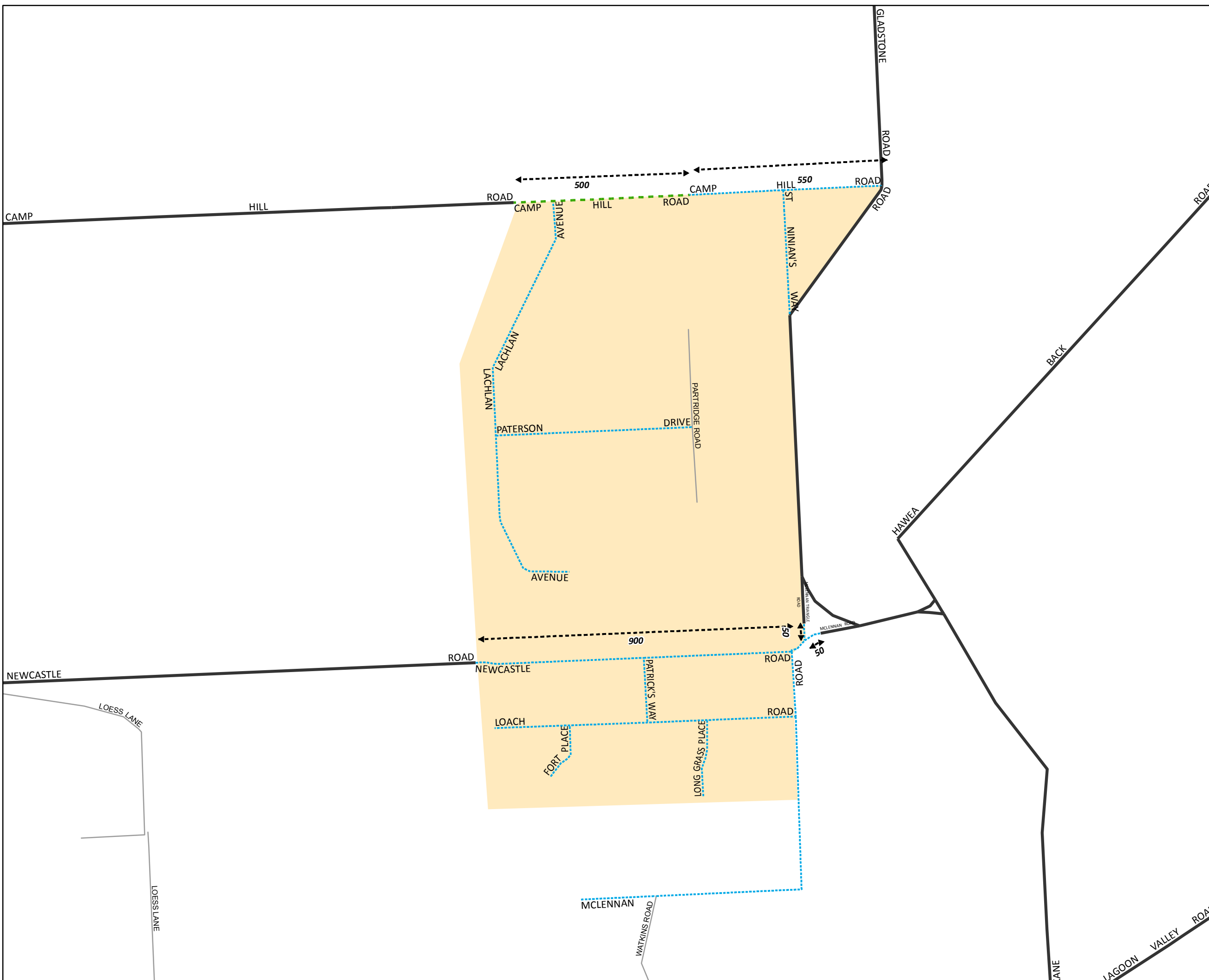
This plan is to be used for the purpose of identifying speed limits in conjunction with the Queenstown Lakes District Council Speed Limits Bylaw 2009 and is not to be used for any other purpose. The Council accepts no responsibility or liability to anyone using it for any other purpose.

1:10,000 @ A3



Date Printed: April 2015












Sheet 3 Version 1

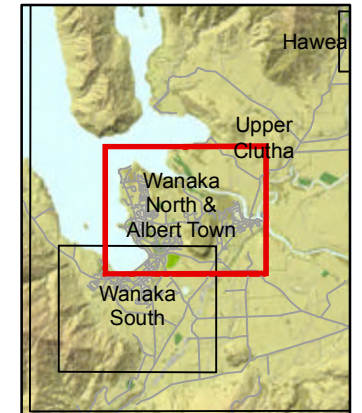


SPEED LIMIT MAPS

Wanaka North & Albert Town

Legend

-  Distance Indicator
-  Unmaintained Roads
-  10 km/h speed limit
-  30 km/h speed limit
-  50 km/h speed limit
-  60 km/h speed limit
-  70 km/h speed limit
-  80 km/h speed limit
-  100 km/h speed limit
-  State Highway
-  Urban Traffic Areas

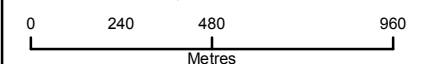


Queenstown Lakes District Council has designated areas (Urban Traffic Areas) and roads on this map as having speed limits indicated by the colours represented in the legend. Unless otherwise shown on the maps or referenced in any schedule to the Speed Limits Bylaw 2009 as having a specified speed limit, all roads within an Urban Traffic Area are deemed to have an urban speed limit of 50km/h. Any other roads which are not referenced on any map or in any schedule to the Speed Limits Bylaw 2009 as having a specified speed limit, are deemed to have a rural speed limit of 100 km/h.

1. Scales given on this plan are approximate for the purpose of legal description. Dimensions given are the extent of the speed limit areas.
2. All legend markings crossing a road are deemed to cross the road at right angles from one side of the road to the opposite by the shortest distance.
3. Where no dimensions or distance is given or shown where legend markings cross a road at a side road, the markings are deemed to cross the road at the prolongation of the side road carriageway edge.
4. All distance indicators marked along a road are deemed to run along the carriageway edge of the marked road unless otherwise dimensioned or shown.
5. The Queenstown Lakes District Council Speed Limits Bylaw 2009 and including these maps do not apply to state highways and private roads.

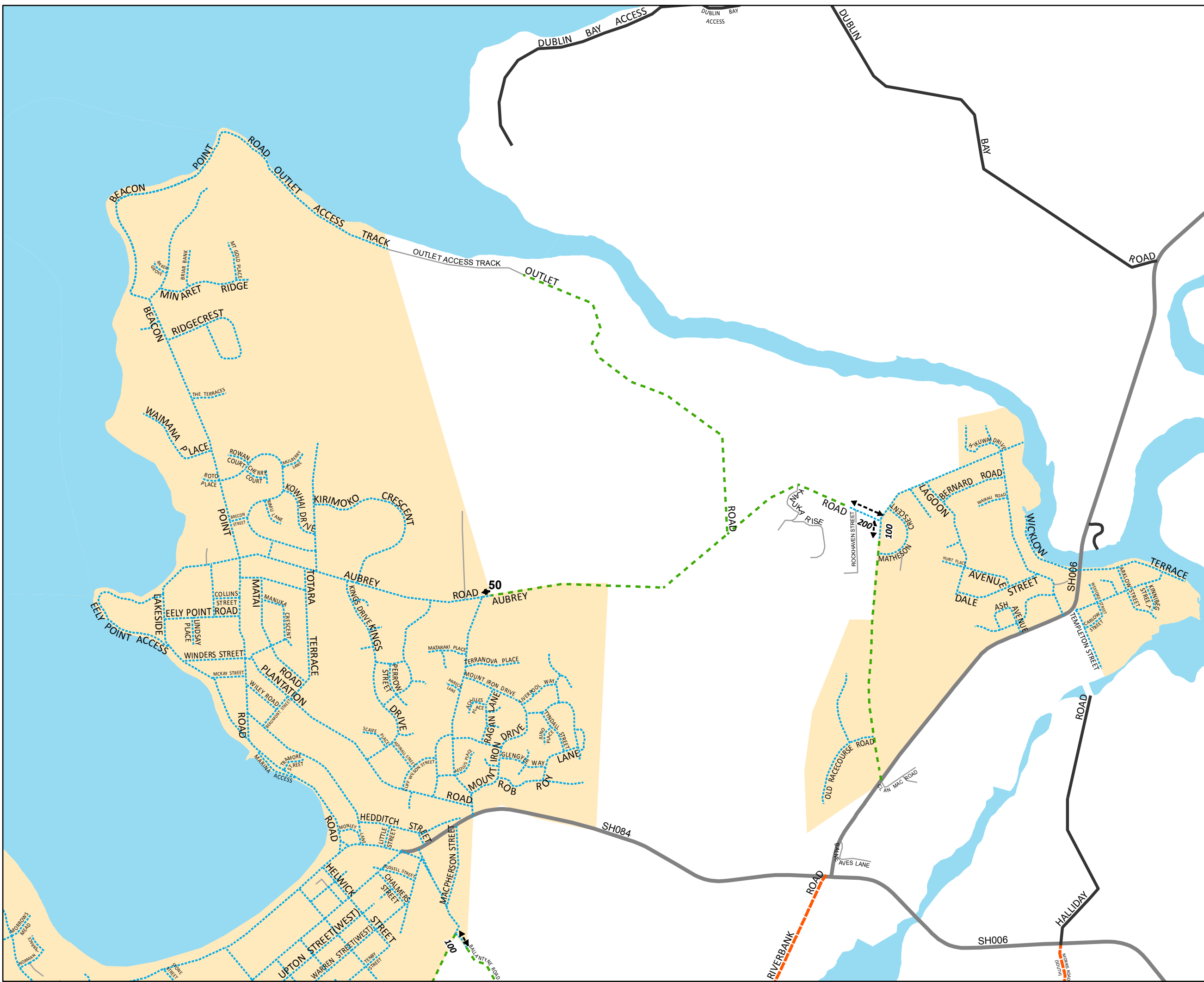
This plan is to be used for the purpose of identifying speed limits in conjunction with the Queenstown Lakes District Council Speed Limits Bylaw 2009 and is not to be used for any other purpose. The Council accepts no responsibility or liability to anyone using it for any other purpose.

1:20,000 @ A3














Date Printed: April 2015

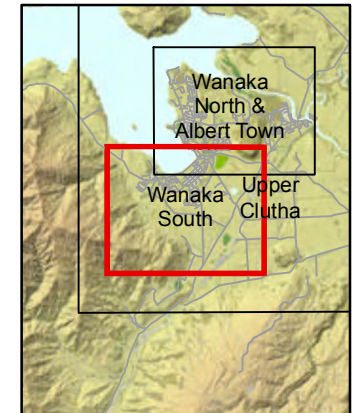
Sheet 4 Version 3



SPEED LIMIT MAPS
Wanaka South

Legend

-  Distance Indicator
-  Unmaintained Roads
-  10 km/h speed limit
-  30 km/h speed limit
-  50 km/h speed limit
-  60 km/h speed limit
-  70 km/h speed limit
-  80 km/h speed limit
-  100 km/h speed limit
-  State Highway
-  Urban Traffic Areas

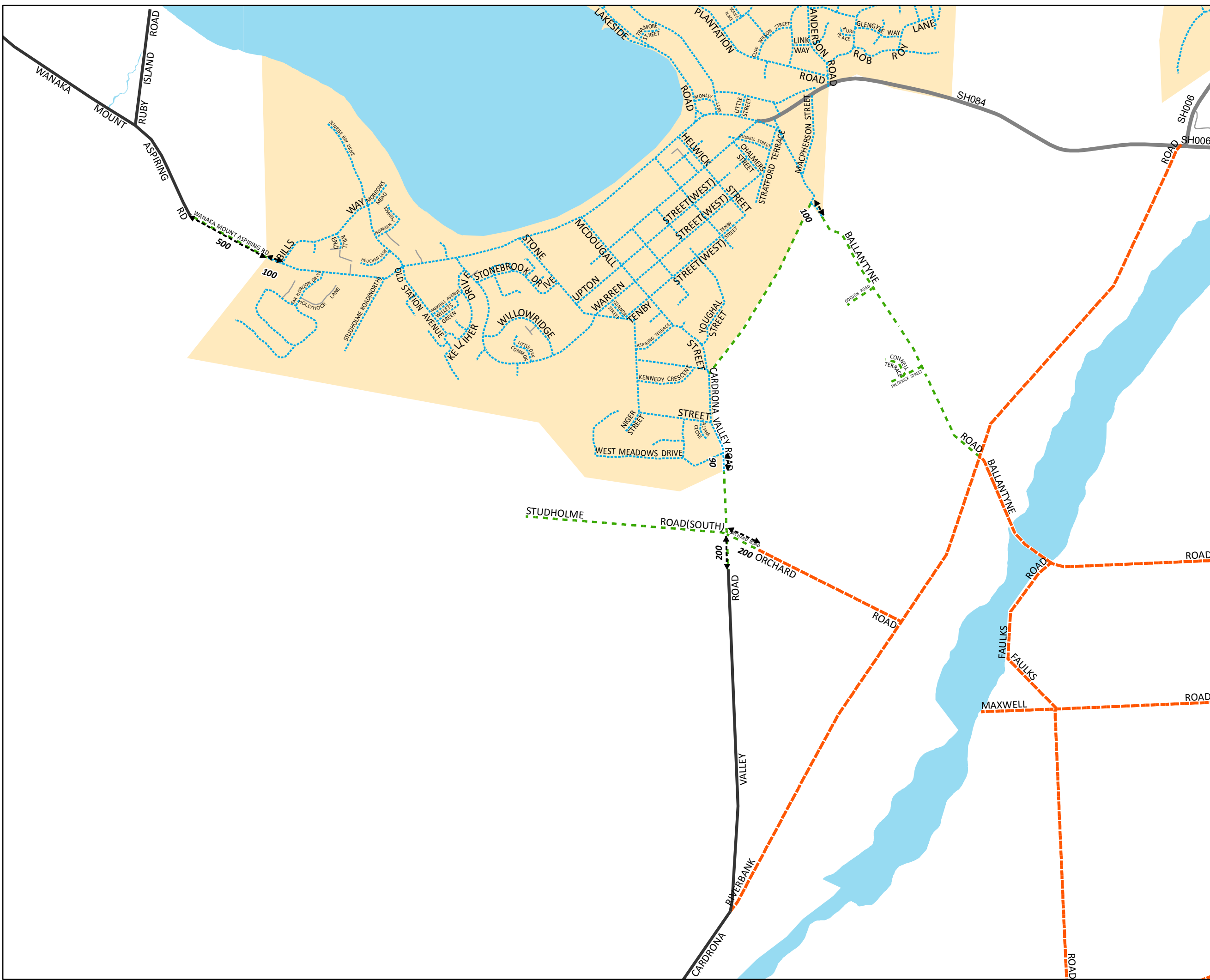
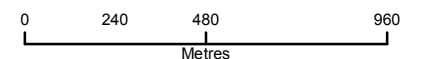


Queenstown Lakes District Council has designated areas (Urban Traffic Areas) and roads on this map as having speed limits indicated by the colours represented in the legend. Unless otherwise shown on the maps or referenced in any schedule to the Speed Limits Bylaw 2009 as having a specified speed limit, all roads within an Urban Traffic Area are deemed to have an urban speed limit of 50km/h. Any other roads which are not referenced on any map or in any schedule to the Speed Limits Bylaw 2009 as having a specified speed limit, are deemed to have a rural speed limit of 100 km/h.

1. Scales given on this plan are approximate for the purpose of legal description. Dimensions given are the extent of the speed limit areas.
2. All legend markings crossing a road are deemed to cross the road at right angles from one side of the road to the opposite by the shortest distance.
3. Where no dimensions or distance is given or shown where legend markings cross a road at a sideroad, the markings are deemed to cross the road at the prolongation of the side road carriageway edge.
4. All distance indicators marked along a road are deemed to run along the carriageway edge of the marked road unless otherwise dimensioned or shown.
5. The Queenstown Lakes District Council Speed Limits Bylaw 2009 and including these maps do not apply to state highways and private roads.

This plan is to be used for the purpose of identifying speed limits in conjunction with the Queenstown Lakes District Council Speed Limits Bylaw 2009 and is not to be used for any other purpose. The Council accepts no responsibility or liability to anyone using it for any other purpose.












1:20,000 @ A3

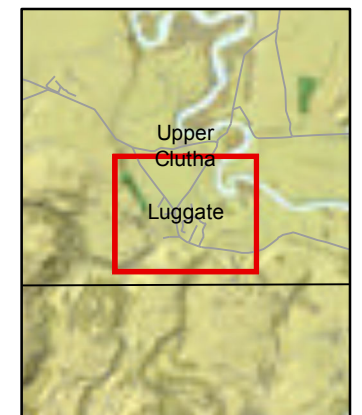


SPEED LIMIT MAPS

Luggate

Legend

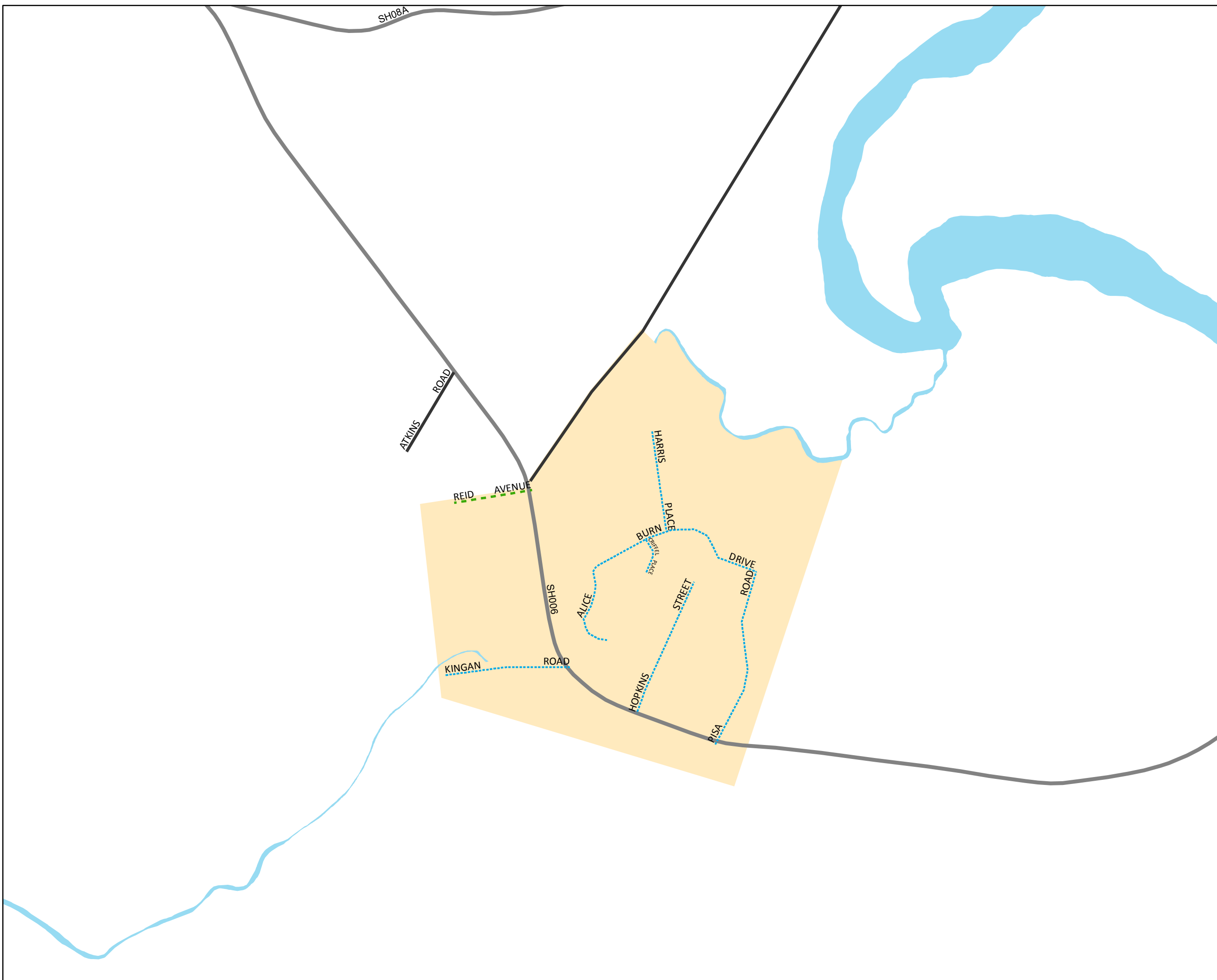
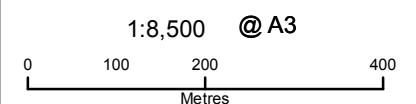
-  Distance Indicator
-  Unmaintained Roads
-  10 km/h speed limit
-  30 km/h speed limit
-  50 km/h speed limit
-  60 km/h speed limit
-  70 km/h speed limit
-  80 km/h speed limit
-  100 km/h speed limit
-  State Highway
-  Urban Traffic Areas



Queenstown Lakes District Council has designated areas (Urban Traffic Areas) and roads on this map as having speed limits indicated by the colours represented in the legend. Unless otherwise shown on the maps or referenced in any schedule to the Speed Limits Bylaw 2009 as having a specified speed limit, all roads within an Urban Traffic Area are deemed to have an urban speed limit of 50km/h. Any other roads which are not referenced on any map or in any schedule to the Speed Limits Bylaw 2009 as having a specified speed limit, are deemed to have a rural speed limit of 100 km/h.

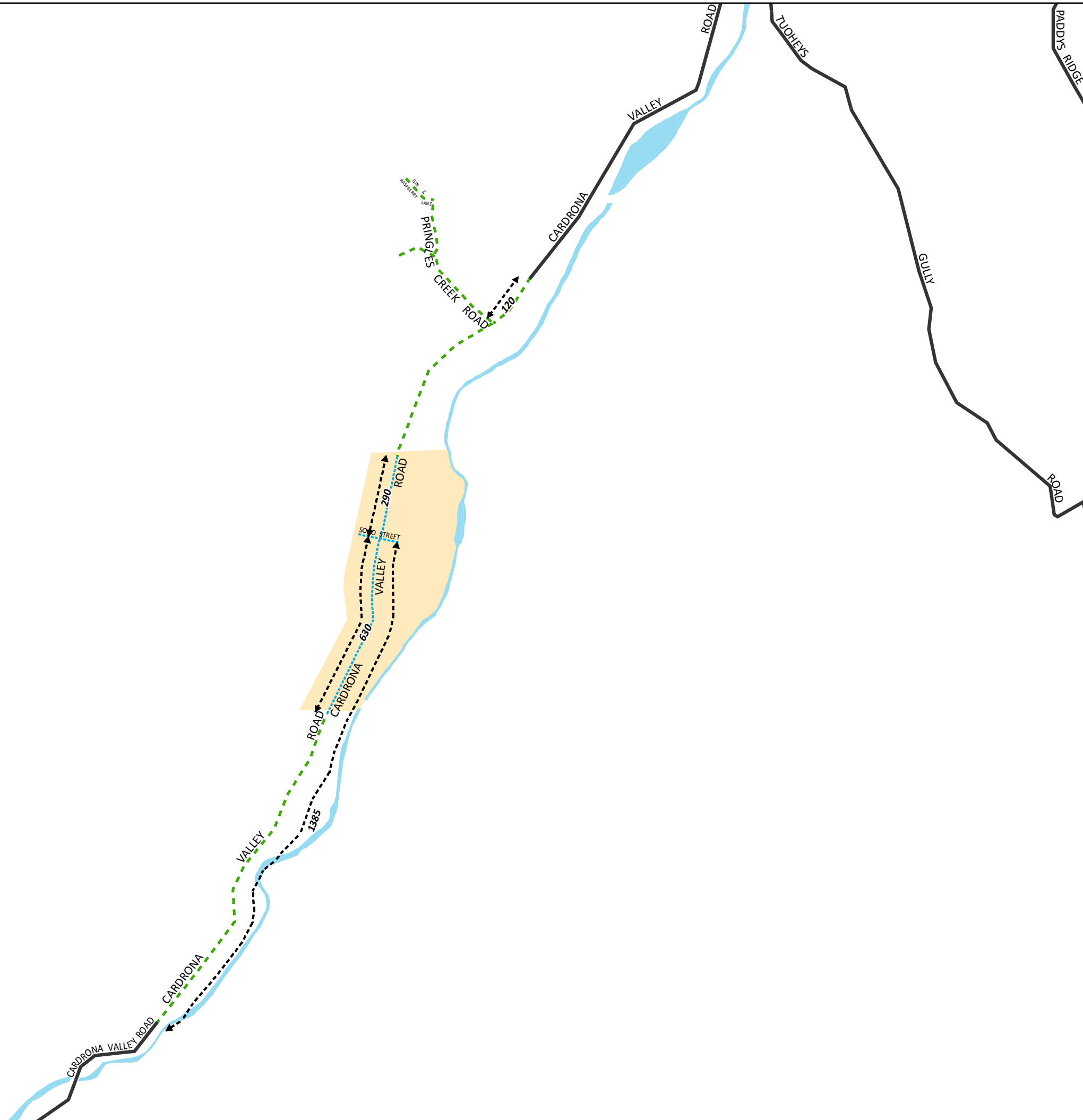
1. Scales given on this plan are approximate for the purpose of legal description. Dimensions given are the extent of the speed limit areas.
2. All legend markings crossing a road are deemed to cross the road at right angles from one side of the road to the opposite by the shortest distance.
3. Where no dimensions or distance is given or shown where legend markings cross a road at a sideroad, the markings are deemed to cross the road at the prolongation of the side road carriageway edge.
4. All distance indicators marked along a road are deemed to run along the carriageway edge of the marked road unless otherwise dimensioned or shown.
5. The Queenstown Lakes District Council Speed Limits Bylaw 2009 and including these maps do not apply to state highways and private roads.

This plan is to be used for the purpose of identifying speed limits in conjunction with the Queenstown Lakes District Council Speed Limits Bylaw 2009 and is not to be used for any other purpose. The Council accepts no responsibility or liability to anyone using it for any other purpose.



Legend

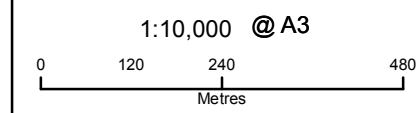
- Distance Indicator
- Unmaintained Roads
- 10 km/h speed limit
- 30 km/h speed limit
- 50 km/h speed limit
- 60 km/h speed limit
- 70 km/h speed limit
- 80 km/h speed limit
- 100 km/h speed limit
- State Highway
- Urban Traffic Areas



Queenstown Lakes District Council has designated areas (Urban Traffic Areas) and roads on this map as having speed limits indicated by the colours represented in the legend. Unless otherwise shown on the maps or referenced in any schedule to the Speed Limits Bylaw 2009 as having a specified speed limit, all roads within an Urban Traffic Area are deemed to have an urban speed limit of 50km/h. Any other roads which are not referenced on any map or in any schedule to the Speed Limits Bylaw 2009 as having a specified speed limit, are deemed to have a rural speed limit of 100 km/h.

1. Scales given on this plan are approximate for the purpose of legal description. Dimensions given are the extent of the speed limit areas.
2. All legend markings crossing a road are deemed to cross the road at right angles from one side of the road to the opposite by the shortest distance.
3. Where no dimensions or distance is given or shown where legend markings cross a road at a sideroad, the markings are deemed to cross the road at the prolongation of the side road carriageway edge.
4. All distance indicators marked along a road are deemed to run along the carriageway edge of the marked road unless otherwise dimensioned or shown.
5. The Queenstown Lakes District Council Speed Limits Bylaw 2009 and including these maps do not apply to state highways and private roads.












This plan is to be used for the purpose of identifying speed limits in conjunction with the Queenstown Lakes District Council Speed Limits Bylaw 2009 and is not to be used for any other purpose. The Council accepts no responsibility or liability to anyone using it for any other purpose.



SPEED LIMIT MAPS

Glenorchy

Legend

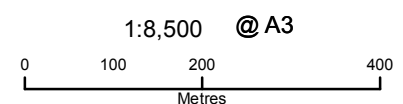
-  Distance Indicator
-  Unmaintained Roads
-  10 km/h speed limit
-  30 km/h speed limit
-  50 km/h speed limit
-  60 km/h speed limit
-  70 km/h speed limit
-  80 km/h speed limit
-  100 km/h speed limit
-  State Highway
-  Urban Traffic Areas



Queenstown Lakes District Council has designated areas (Urban Traffic Areas) and roads on this map as having speed limits indicated by the colours represented in the legend. Unless otherwise shown on the maps or referenced in any schedule to the Speed Limits Bylaw 2009 as having a specified speed limit, all roads within an Urban Traffic Area are deemed to have an urban speed limit of 50km/h. Any other roads which are not referenced on any map or in any schedule to the Speed Limits Bylaw 2009 as having a specified speed limit, are deemed to have a rural speed limit of 100 km/h.

1. Scales given on this plan are approximate for the purpose of legal description. Dimensions given are the extent of the speed limit areas.
2. All legend markings crossing a road are deemed to cross the road at right angles from one side of the road to the opposite by the shortest distance.
3. Where no dimensions or distance is given or shown where legend markings cross a road at a sideroad, the markings are deemed to cross the road at the prolongation of the side road carriageway edge.
4. All distance indicators marked along a road are deemed to run along the carriageway edge of the marked road unless otherwise dimensioned or shown.
5. The Queenstown Lakes District Council Speed Limits Bylaw 2009 and including these maps do not apply to state highways and private roads.












This plan is to be used for the purpose of identifying speed limits in conjunction with the Queenstown Lakes District Council Speed Limits Bylaw 2009 and is not to be used for any other purpose. The Council accepts no responsibility or liability to anyone using it for any other purpose.

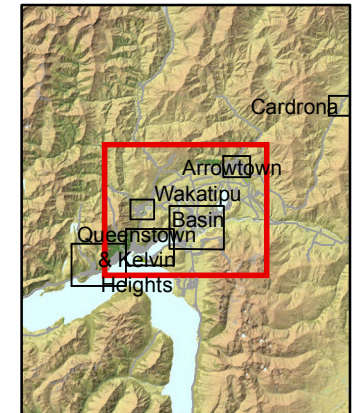


SPEED LIMIT MAPS

Wakatipu Basin

Legend

-  Distance Indicator
-  Unmaintained Roads
-  10 km/h speed limit
-  30 km/h speed limit
-  50 km/h speed limit
-  60 km/h speed limit
-  70 km/h speed limit
-  80 km/h speed limit
-  100 km/h speed limit
-  State Highway
-  Urban Traffic Areas

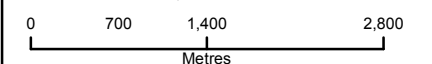


Queenstown Lakes District Council has designated areas (Urban Traffic Areas) and roads on this map as having speed limits indicated by the colours represented in the legend. Unless otherwise shown on the maps or referenced in any schedule to the Speed Limits Bylaw 2009 as having a specified speed limit, all roads within an Urban Traffic Area are deemed to have an urban speed limit of 50km/h. Any other roads which are not referenced on any map or in any schedule to the Speed Limits Bylaw 2009 as having a specified speed limit, are deemed to have a rural speed limit of 100 km/h.

1. Scales given on this plan are approximate for the purpose of legal description. Dimensions given are the extent of the speed limit areas.
2. All legend markings crossing a road are deemed to cross the road at right angles from one side of the road to the opposite by the shortest distance.
3. Where no dimensions or distance is given or shown where legend markings cross a road at a side road, the markings are deemed to cross the road at the prolongation of the side road carriageway edge.
4. All distance indicators marked along a road are deemed to run along the carriageway edge of the marked road unless otherwise dimensioned or shown.
5. The Queenstown Lakes District Council Speed Limits Bylaw 2009 and including these maps do not apply to state highways and private roads.

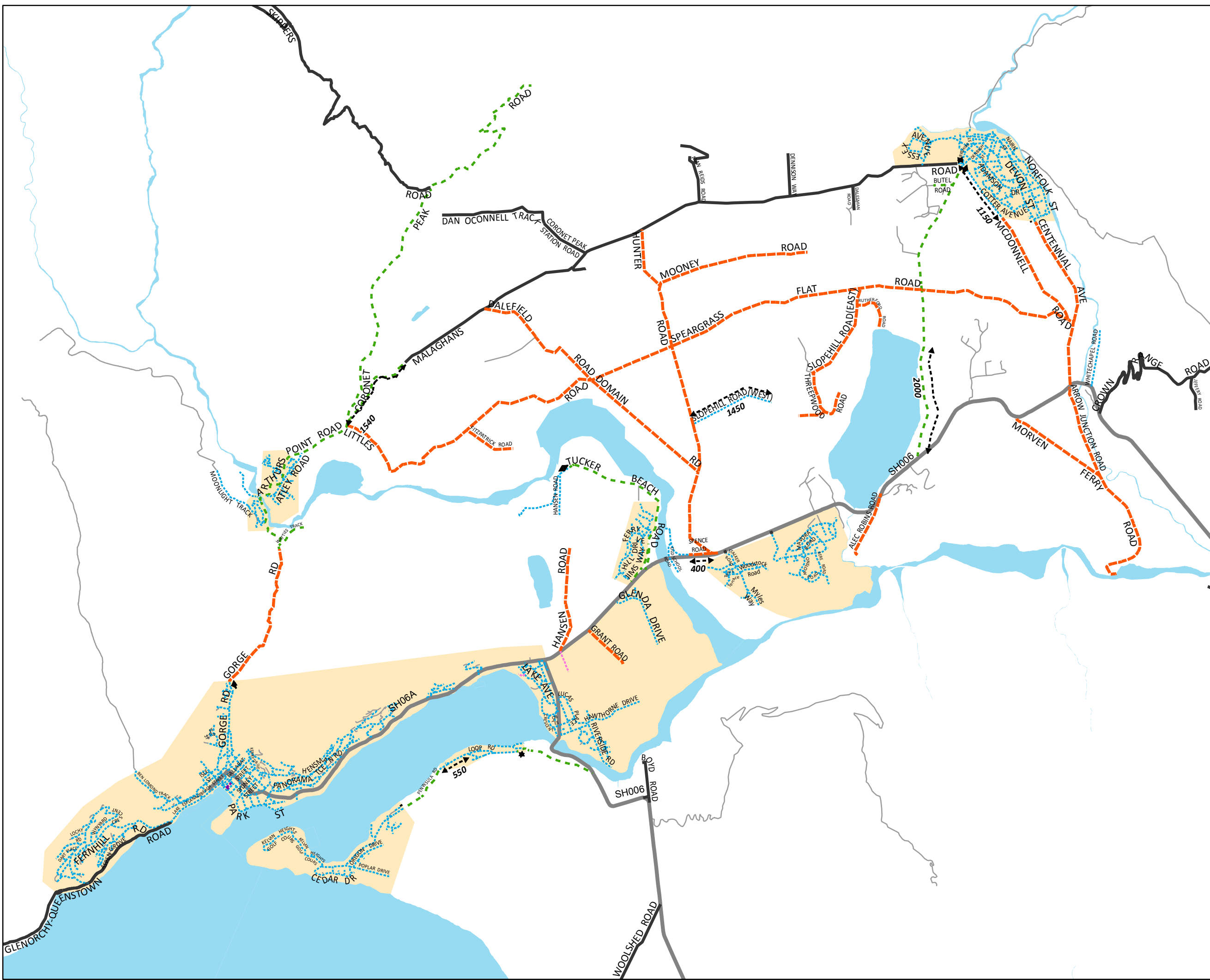
This plan is to be used for the purpose of identifying speed limits in conjunction with the Queenstown Lakes District Council Speed Limits Bylaw 2009 and is not to be used for any other purpose. The Council accepts no responsibility or liability to anyone using it for any other purpose.

1:60,000 @ A3



Date Printed: April 2015












Sheet 9 Version 4

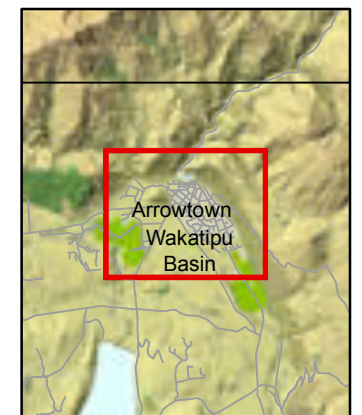


SPEED LIMIT MAPS

Arrowtown

Legend

-  Distance Indicator
-  Unmaintained Roads
-  10 km/h speed limit
-  30 km/h speed limit
-  50 km/h speed limit
-  60 km/h speed limit
-  70 km/h speed limit
-  80 km/h speed limit
-  100 km/h speed limit
-  State Highway
-  Urban Traffic Areas

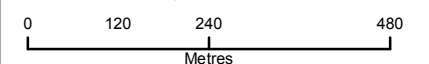


Queenstown Lakes District Council has designated areas (Urban Traffic Areas) and roads on this map as having speed limits indicated by the colours represented in the legend. Unless otherwise shown on the maps or referenced in any schedule to the Speed Limits Bylaw 2009 as having a specified speed limit, all roads within an Urban Traffic Area are deemed to have an urban speed limit of 50km/h. Any other roads which are not referenced on any map or in any schedule to the Speed Limits Bylaw 2009 as having a specified speed limit, are deemed to have a rural speed limit of 100 km/h.

1. Scales given on this plan are approximate for the purpose of legal description. Dimensions given are the extent of the speed limit areas.
2. All legend markings crossing a road are deemed to cross the road at right angles from one side of the road to the opposite by the shortest distance.
3. Where no dimensions or distance is given or shown where legend markings cross a road at a side road, the markings are deemed to cross the road at the prolongation of the side road carriage way edge.
4. All distance indicators marked along a road are deemed to run along the carriage way edge of the marked road unless otherwise dimensioned or shown.
5. The Queenstown Lakes District Council Speed Limits Bylaw 2009 and including these maps do not apply to state highways and private roads.

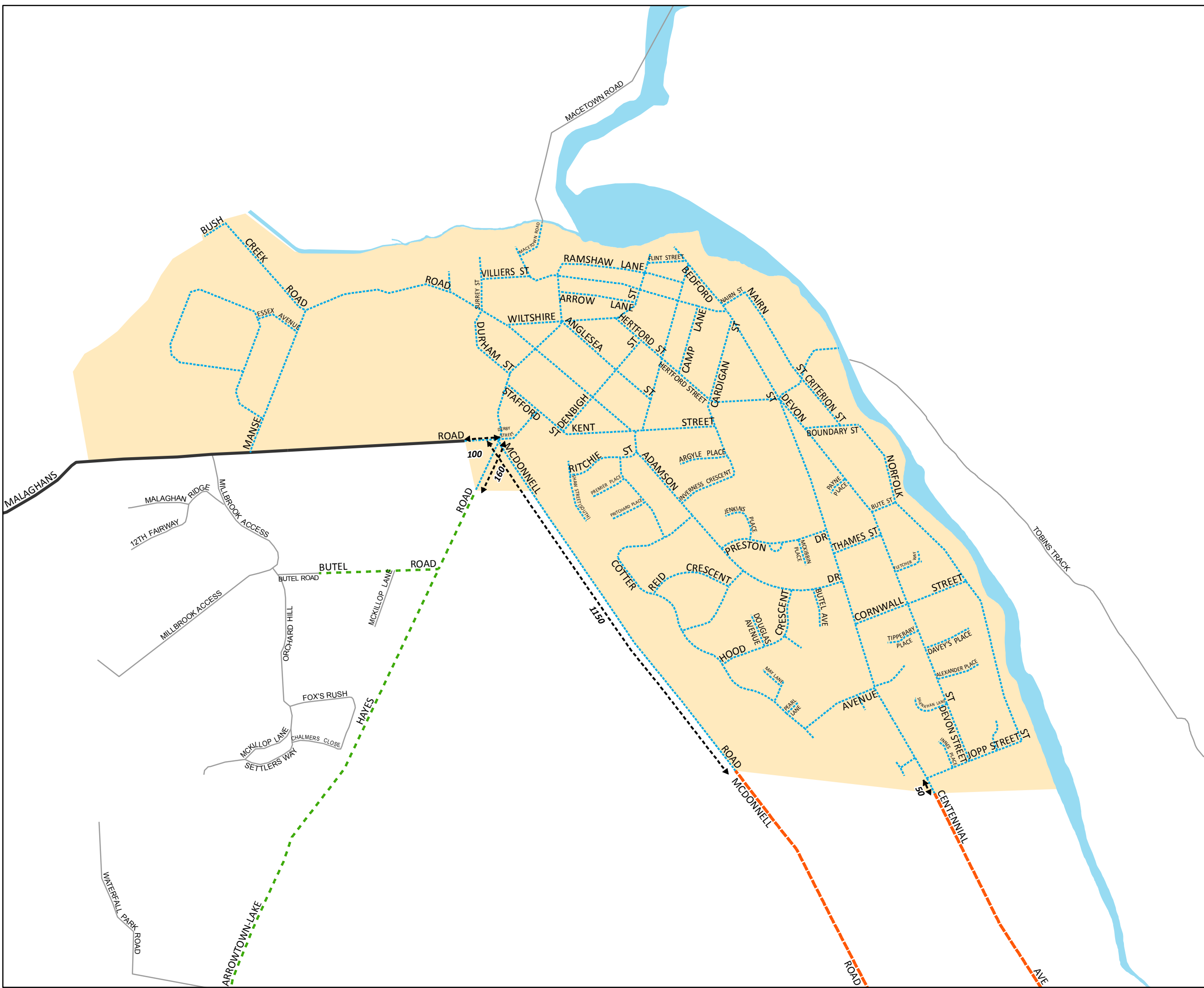
This plan is to be used for the purpose of identifying speed limits in conjunction with the Queenstown Lakes District Council Speed Limits Bylaw 2009 and is not to be used for any other purpose. The Council accepts no responsibility or liability to anyone using it for any other purpose.

1:10,000 @ A3



Date Printed: April 2015












Sheet 10 Version 3

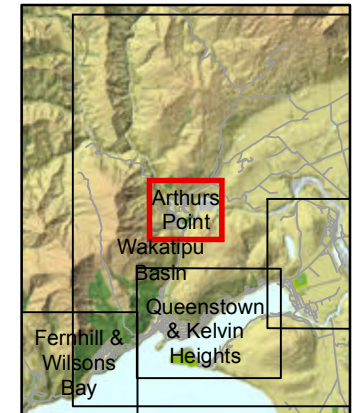


SPEED LIMIT MAPS

Arthurs Point

Legend

-  Distance Indicator
-  Unmaintained Roads
-  10 km/h speed limit
-  30 km/h speed limit
-  50 km/h speed limit
-  60 km/h speed limit
-  70 km/h speed limit
-  80 km/h speed limit
-  100 km/h speed limit
-  State Highway
-  Urban Traffic Areas

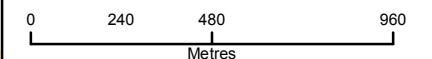


Queenstown Lakes District Council has designated areas (Urban Traffic Areas) and roads on this map as having speed limits indicated by the colours represented in the legend. Unless otherwise shown on the maps or referenced in any schedule to the Speed Limits Bylaw 2009 as having a specified speed limit, all roads within an Urban Traffic Area are deemed to have an urban speed limit of 50km/h. Any other roads which are not referenced on any map or in any schedule to the Speed Limits Bylaw 2009 as having a specified speed limit, are deemed to have a rural speed limit of 100 km/h.

1. Scales given on this plan are approximate for the purpose of legal description. Dimensions given are the extent of the speed limit areas.
2. All legend markings crossing a road are deemed to cross the road at right angles from one side of the road to the opposite by the shortest distance.
3. Where no dimensions or distance is given or shown where legend markings cross a road at a sideroad, the markings are deemed to cross the road at the prolongation of the side road carriageway edge.
4. All distance indicators marked along a road are deemed to run along the carriageway edge of the marked road unless otherwise dimensioned or shown.
5. The Queenstown Lakes District Council Speed Limits Bylaw 2009 and including these maps do not apply to state highways and private roads.

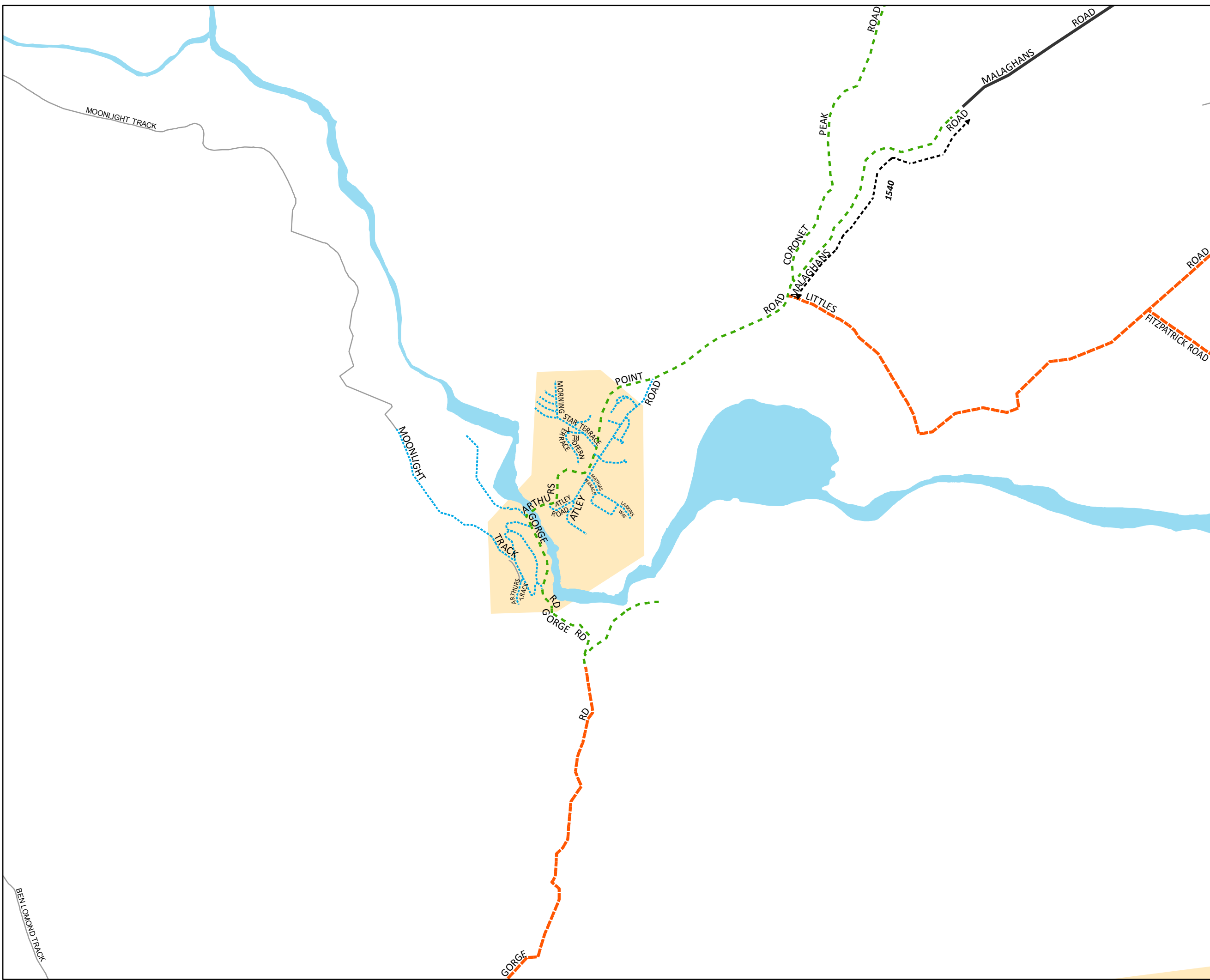
This plan is to be used for the purpose of identifying speed limits in conjunction with the Queenstown Lakes District Council Speed Limits Bylaw 2009 and is not to be used for any other purpose. The Council accepts no responsibility or liability to anyone using it for any other purpose.

1:20,000 @ A3



Date Printed: April 2015












Sheet 11 Version 2

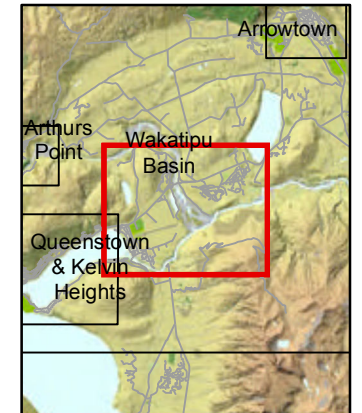


SPEED LIMIT MAPS

Frankton, Quail Raise & Lake Hayes Estate

Legend

-  Distance Indicator
-  Unmaintained Roads
-  10 km/h speed limit
-  30 km/h speed limit
-  50 km/h speed limit
-  60 km/h speed limit
-  70 km/h speed limit
-  80 km/h speed limit
-  100 km/h speed limit
-  State Highway
-  Urban Traffic Areas

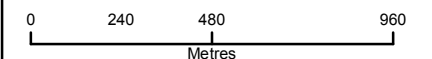


Queenstown Lakes District Council has designated areas (Urban Traffic Areas) and roads on this map as having speed limits indicated by the colours represented in the legend. Unless otherwise shown on the maps or referenced in any schedule to the Speed Limits Bylaw 2009 as having a specified speed limit, all roads within an Urban Traffic Area are deemed to have an urban speed limit of 50km/h. Any other roads which are not referenced on any map or in any schedule to the Speed Limits Bylaw 2009 as having a specified speed limit, are deemed to have a rural speed limit of 100 km/h.

1. Scales given on this plan are approximate for the purpose of legal description. Dimensions given are the extent of the speed limit areas.
2. All legend markings crossing a road are deemed to cross the road at right angles from one side of the road to the opposite by the shortest distance.
3. Where no dimensions or distance is given or shown where legend markings cross a road at a side road, the markings are deemed to cross the road at the prolongation of the side road carrieway edge.
4. All distance indicators marked along a road are deemed to run along the carrieway edge of the marked road unless otherwise dimensioned or shown.
5. The Queenstown Lakes District Council Speed Limits Bylaw 2009 and including these maps do not apply to state highways and private roads.

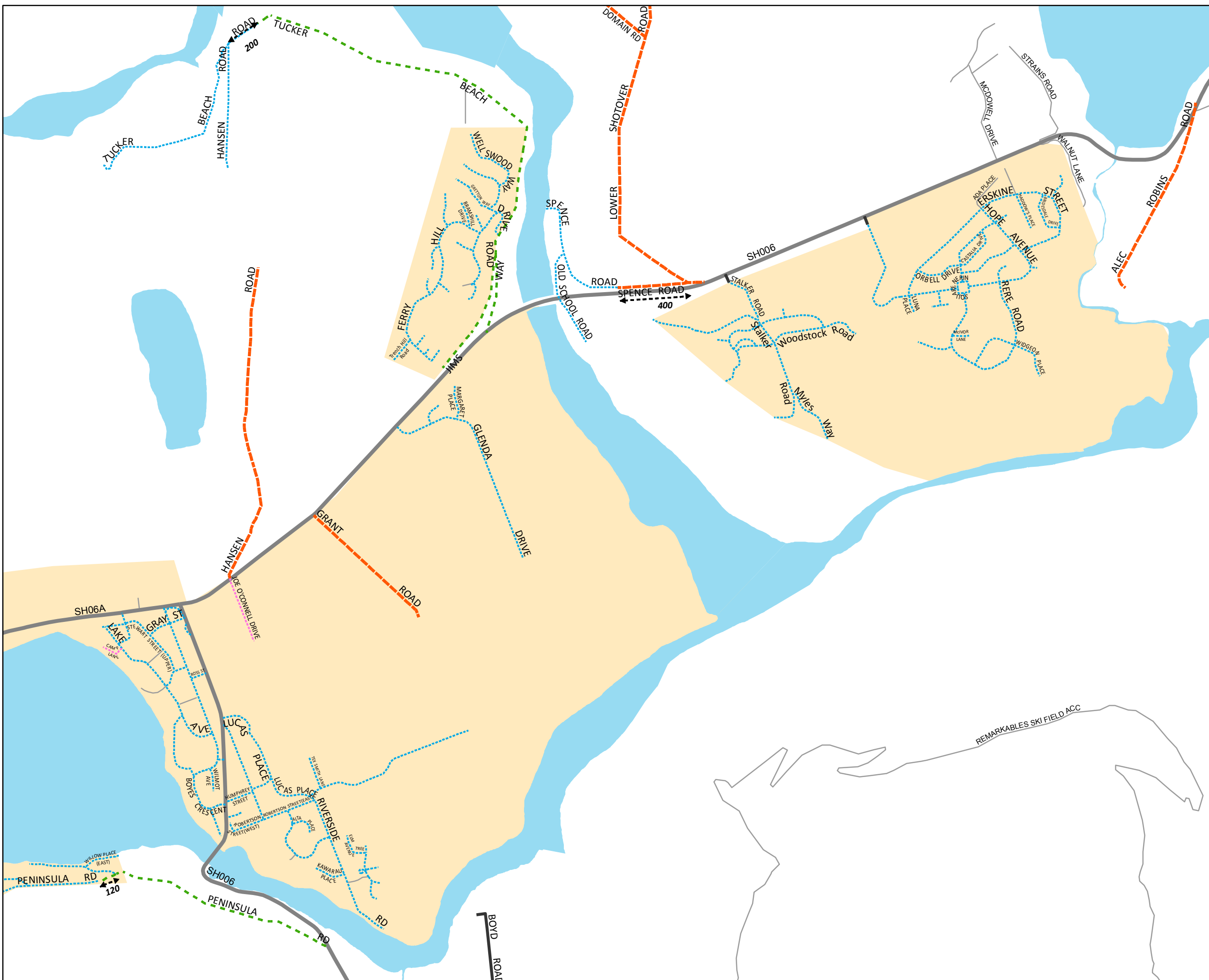
This plan is to be used for the purpose of identifying speed limits in conjunction with the Queenstown Lakes District Council Speed Limits Bylaw 2009 and is not to be used for any other purpose. The Council accepts no responsibility or liability to anyone using it for any other purpose.

1:20,000 @ A3



Date Printed: April 2015












Sheet 12 Version 4

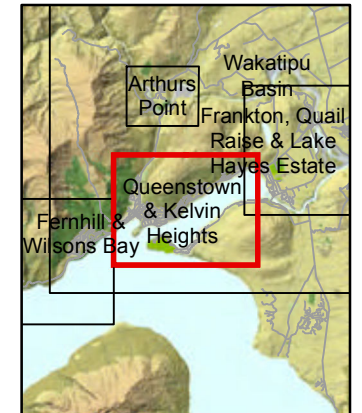


SPEED LIMIT MAPS

Queenstown & Kelvin Heights

Legend

-  Distance Indicator
-  Unmaintained Roads
-  10 km/h speed limit
-  30 km/h speed limit
-  50 km/h speed limit
-  60 km/h speed limit
-  70 km/h speed limit
-  80 km/h speed limit
-  100 km/h speed limit
-  State Highway
-  Urban Traffic Areas

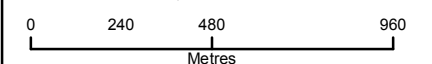


Queenstown Lakes District Council has designated areas (Urban Traffic Areas) and roads on this map as having speed limits indicated by the colours represented in the legend. Unless otherwise shown on the maps or referenced in any schedule to the Speed Limits Bylaw 2009 as having a specified speed limit, all roads within an Urban Traffic Area are deemed to have an urban speed limit of 50km/h. Any other roads which are not referenced on any map or in any schedule to the Speed Limits Bylaw 2009 as having a specified speed limit, are deemed to have a rural speed limit of 100 km/h.

1. Scales given on this plan are approximate for the purpose of legal description. Dimensions given are the extent of the speed limit areas.
2. All legend markings crossing a road are deemed to cross the road at right angles from one side of the road to the opposite by the shortest distance.
3. Where no dimensions or distance is given or shown where legend markings cross a road at a side road, the markings are deemed to cross the road at the prolongation of the side road carriageway edge.
4. All distance indicators marked along a road are deemed to run along the carriageway edge of the marked road unless otherwise dimensioned or shown.
5. The Queenstown Lakes District Council Speed Limits Bylaw 2009 and including these maps do not apply to state highways and private roads.

This plan is to be used for the purpose of identifying speed limits in conjunction with the Queenstown Lakes District Council Speed Limits Bylaw 2009 and is not to be used for any other purpose. The Council accepts no responsibility or liability to anyone using it for any other purpose.

1:20,000 @ A3














Date Printed: April 2015

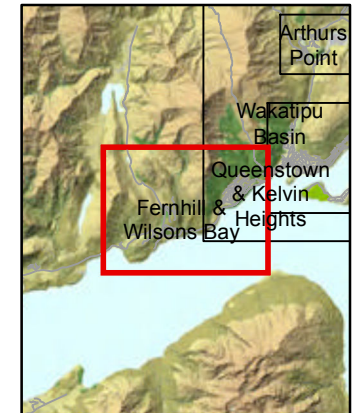
Sheet 13 Version 3



SPEED LIMIT MAPS
Fernhill & Wilsons Bay

Legend

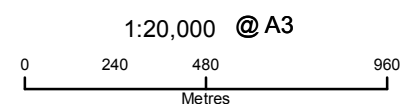
-  Distance Indicator
-  Unmaintained Roads
-  10 km/h speed limit
-  30 km/h speed limit
-  50 km/h speed limit
-  60 km/h speed limit
-  70 km/h speed limit
-  80 km/h speed limit
-  100 km/h speed limit
-  State Highway
-  Urban Traffic Areas



Queenstown Lakes District Council has designated areas (Urban Traffic Areas) and roads on this map as having speed limits indicated by the colours represented in the legend. Unless otherwise shown on the maps or referenced in any schedule to the Speed Limits Bylaw 2009 as having a specified speed limit, all roads within an Urban Traffic Area are deemed to have an urban speed limit of 50km/h. Any other roads which are not referenced on any map or in any schedule to the Speed Limits Bylaw 2009 as having a specified speed limit, are deemed to have a rural speed limit of 100 km/h.

1. Scales given on this plan are approximate for the purpose of legal description. Dimensions given are the extent of the speed limit areas.
2. All legend markings crossing a road are deemed to cross the road at right angles from one side of the road to the opposite by the shortest distance.
3. Where no dimensions or distance is given or shown where legend markings cross a road at a side road, the markings are deemed to cross the road at the prolongation of the side road carriageway edge.
4. All distance indicators marked along a road are deemed to run along the carriageway edge of the marked road unless otherwise dimensioned or shown.
5. The Queenstown Lakes District Council Speed Limits Bylaw 2009 and including these maps do not apply to state highways and private roads.












This plan is to be used for the purpose of identifying speed limits in conjunction with the Queenstown Lakes District Council Speed Limits Bylaw 2009 and is not to be used for any other purpose. The Council accepts no responsibility or liability to anyone using it for any other purpose.

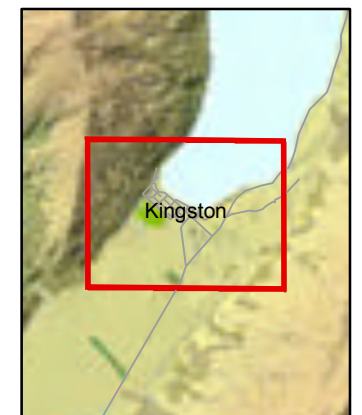


SPEED LIMIT MAPS

Kingston

Legend

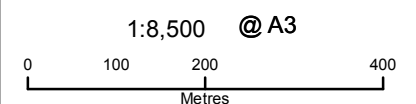
-  Distance Indicator
-  Unmaintained Roads
-  10 km/h speed limit
-  30 km/h speed limit
-  50 km/h speed limit
-  60 km/h speed limit
-  70 km/h speed limit
-  80 km/h speed limit
-  100 km/h speed limit
-  State Highway
-  Urban Traffic Areas



Queenstown Lakes District Council has designated areas (Urban Traffic Areas) and roads on this map as having speed limits indicated by the colours represented in the legend. Unless otherwise shown on the maps or referenced in any schedule to the Speed Limits Bylaw 2009 as having a specified speed limit, all roads within an Urban Traffic Area are deemed to have an urban speed limit of 50km/h. Any other roads which are not referenced on any map or in any schedule to the Speed Limits Bylaw 2009 as having a specified speed limit, are deemed to have a rural speed limit of 100 km/h.

1. Scales given on this plan are approximate for the purpose of legal description. Dimensions given are the extent of the speed limit areas.
2. All legend markings crossing a road are deemed to cross the road at right angles from one side of the road to the opposite by the shortest distance.
3. Where no dimensions or distance is given or shown where legend markings cross a road at a sideroad, the markings are deemed to cross the road at the prolongation of the side road carriageway edge.
4. All distance indicators marked along a road are deemed to run along the carriageway edge of the marked road unless otherwise dimensioned or shown.
5. The Queenstown Lakes District Council Speed Limits Bylaw 2009 and including these maps do not apply to state highways and private roads.












This plan is to be used for the purpose of identifying speed limits in conjunction with the Queenstown Lakes District Council Speed Limits Bylaw 2009 and is not to be used for any other purpose. The Council accepts no responsibility or liability to anyone using it for any other purpose.

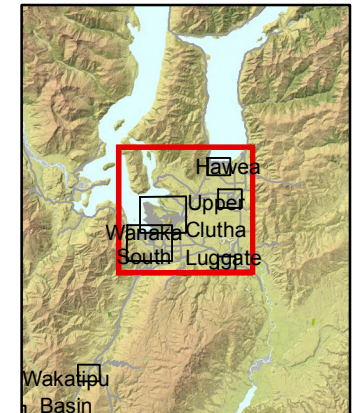


SPEED LIMIT MAPS

Upper Clutha

Legend

-  Distance Indicator
-  Unmaintained Roads
-  10 km/h speed limit
-  30 km/h speed limit
-  50 km/h speed limit
-  60 km/h speed limit
-  70 km/h speed limit
-  80 km/h speed limit
-  100 km/h speed limit
-  State Highway
-  Urban Traffic Areas

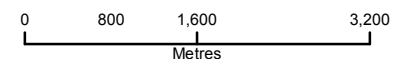


Queenstown Lakes District Council has designated areas (Urban Traffic Areas) and roads on this map as having speed limits indicated by the colours represented in the legend. Unless otherwise shown on the maps or referenced in any schedule to the Speed Limits Bylaw 2009 as having a specified speed limit, all roads within an Urban Traffic Area are deemed to have an urban speed limit of 50km/h. Any other roads which are not referenced on any map or in any schedule to the Speed Limits Bylaw 2009 as having a specified speed limit, are deemed to have a rural speed limit of 100 km/h.

1. Scales given on this plan are approximate for the purpose of legal description. Dimensions given are the extent of the speed limit areas.
2. All legend markings crossing a road are deemed to cross the road at right angles from one side of the road to the opposite by the shortest distance.
3. Where no dimensions or distance is given or shown where legend markings cross a road at a side road, the markings are deemed to cross the road at the prolongation of the side road carriageway edge.
4. All distance indicators marked along a road are deemed to run along the carriageway edge of the marked road unless otherwise dimensioned or shown.
5. The Queenstown Lakes District Council Speed Limits Bylaw 2009 and including these maps do not apply to state highways and private roads.

This plan is to be used for the purpose of identifying speed limits in conjunction with the Queenstown Lakes District Council Speed Limits Bylaw 2009 and is not to be used for any other purpose. The Council accepts no responsibility or liability to anyone using it for any other purpose.

1:70,000 @ A3



Date Printed: April 2015

Sheet 16 Version 2

