

**LEGEND**

- DESIGN CENTRELINE
- EXISTING TRACK
- TRACK EDGE
- BUND
- CUT EXTENTS
- FILL EXTENTS
- PROPOSED TRACK
- BUND FACE
- BUND TOP
- CUT BATTER
- FILL BATTER
- CATCH FENCE FILL AREA



**QUEENSTOWN**  
 1092 Frankton Road  
 Frankton  
 Queenstown 9300  
 T +64 (3) 441 4715  
 E queenstown@patersons.co.nz

© COPYRIGHT: This drawing, content and design remains the property of Paterson Pitts Limited Partnership and may not be reproduced in part or full or altered without the written permission of Paterson Pitts Limited Partnership. This drawing and its content shall only be used for the purpose for which it is intended. No liability shall be accepted by Paterson Pitts Limited Partnership for its unauthorised use.

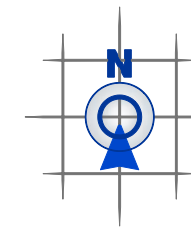
Client & Location:  
**SKYLINE ENTERPRISES LIMITED**  
 QLD C BEN LOMOND  
 RECREATION RESERVE

Purpose & Drawing Title:  
**REAVERS DEBRIS REMOVAL**  
 ACCESS LAYOUT  
 DETAIL SHEET 3 OF 4

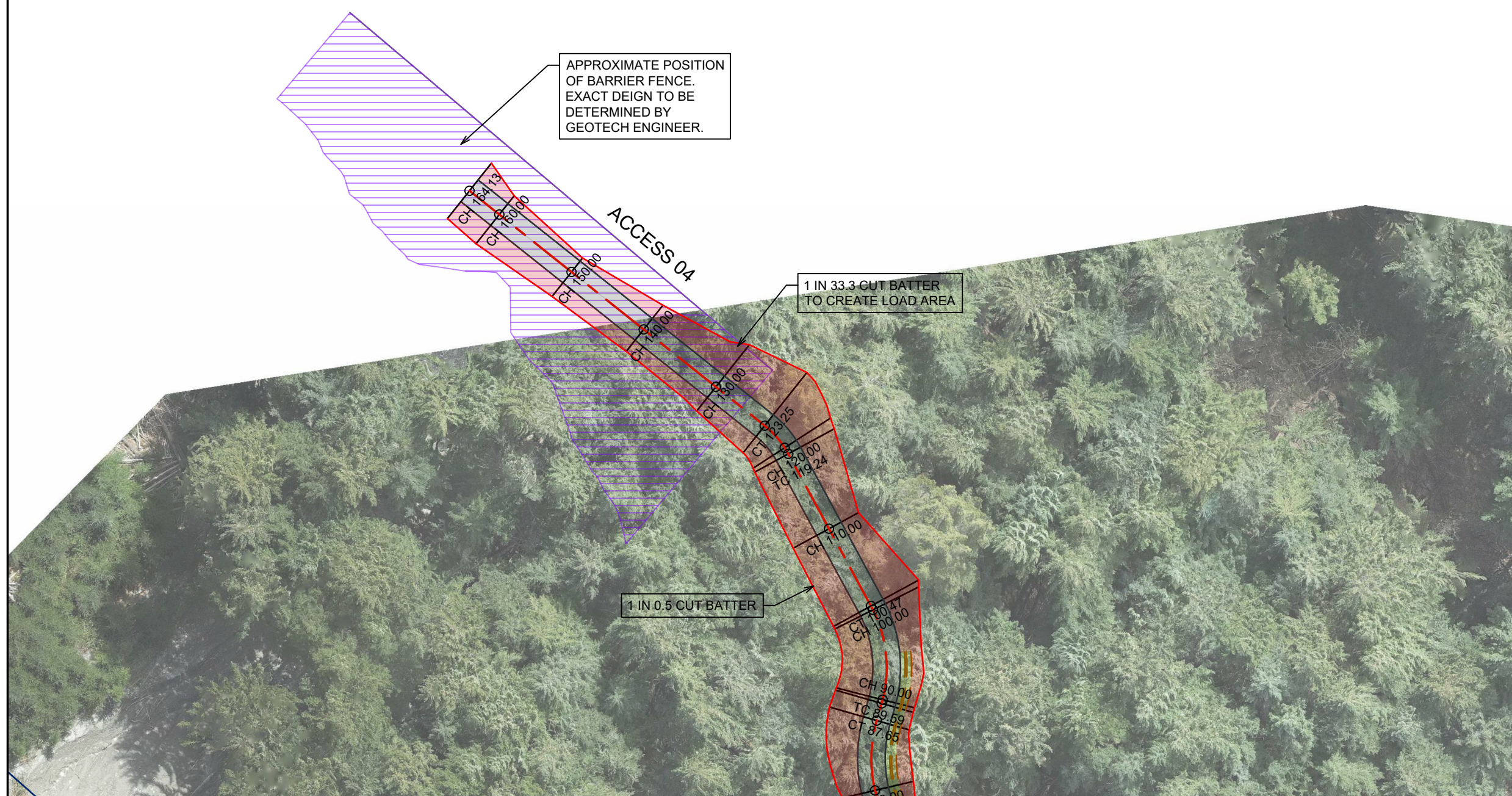
**FOR CONSTRUCTION**

|              |       |                     |              |
|--------------|-------|---------------------|--------------|
| Surveyed by: | AWJ   | Original Size:      | Scale:       |
| Designed by: | SAM   | A3                  | 1:500        |
| Drawn by:    | SAM   |                     |              |
| Checked by:  | SAM   |                     |              |
| Approved by: |       | <b>DO NOT SCALE</b> |              |
| Job No:      | Q4115 | Sheet No:           | Revision No: |
| Drawing No:  | 7-6-2 | 304                 | Date:        |
|              |       |                     | H 09/08/2024 |





| LEGEND |                       |
|--------|-----------------------|
|        | DESIGN CENTRELINE     |
|        | EXISTING TRACK        |
|        | TRACK EDGE            |
|        | BUND                  |
|        | CUT EXTENTS           |
|        | FILL EXTENTS          |
|        | PROPOSED TRACK        |
|        | BUND FACE             |
|        | BUND TOP              |
|        | CUT BATTER            |
|        | FILL BATTER           |
|        | CATCH FENCE FILL AREA |



**patersons.**  
Land Professionals

**QUEENSTOWN**  
1092 Frankton Road  
Frankton  
Queenstown 9300  
  
T +64 (3) 441 4715  
E queenstown@patersons.co.nz

© COPYRIGHT. This drawing, content and design remains the property of Paterson Pitts Limited Partnership and may not be reproduced in part or full or altered without the written permission of Paterson Pitts Limited Partnership. This drawing and its content shall only be used for the purpose for which it is intended. No liability shall be accepted by Paterson Pitts Limited Partnership for its unauthorised use.

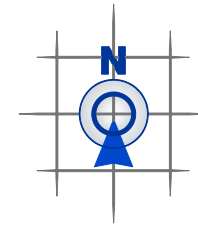
Client & Location:  
**SKYLINE ENTERPRISES LIMITED**  
**QLDC BEN LOMOND**  
**RECREATION RESERVE**

Purpose & Drawing Title:  
**REAVERS DEBRIS REMOVAL**  
**ACCESS LAYOUT**  
**DETAIL SHEET 4 OF 4**

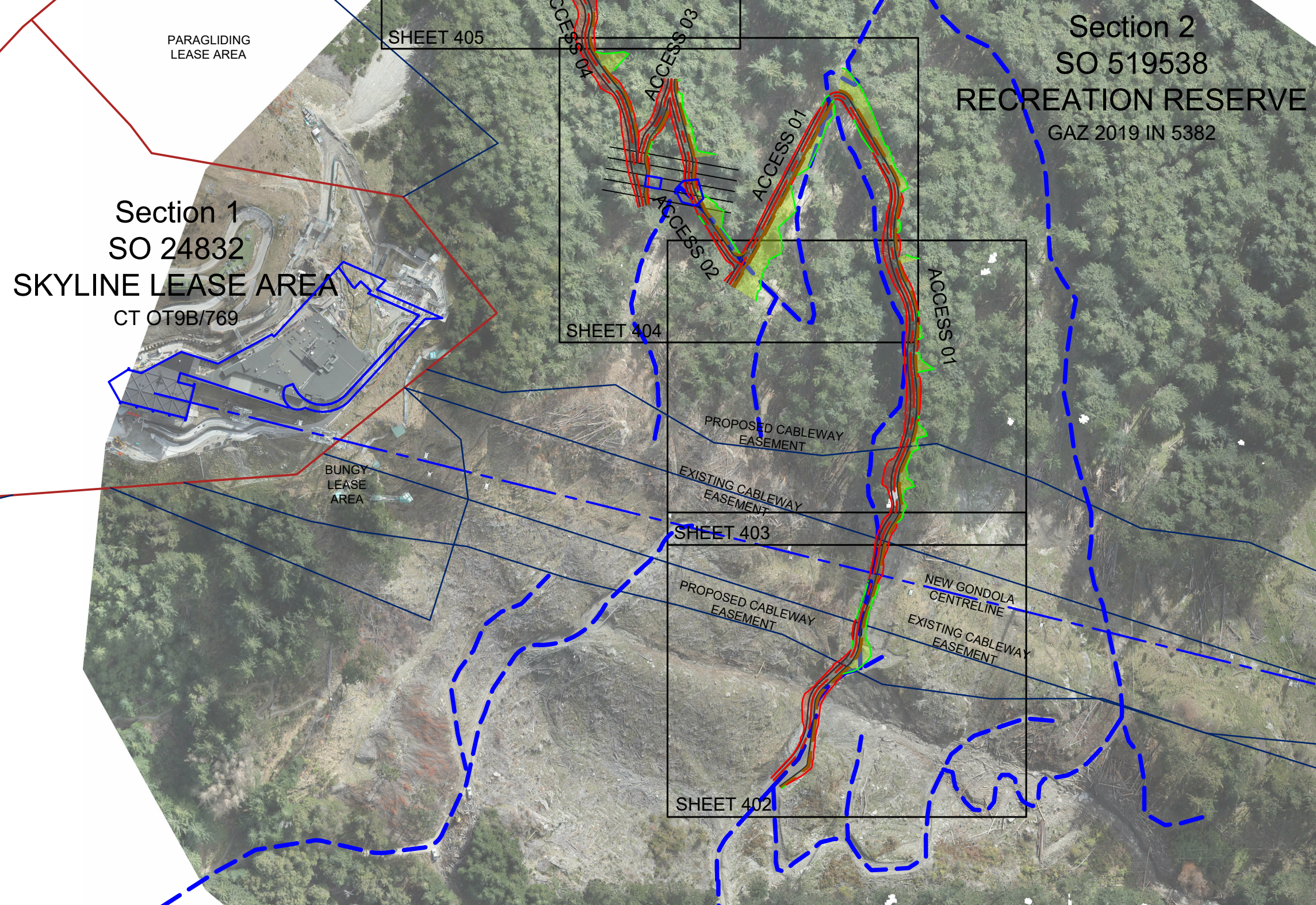
**FOR CONSTRUCTION**

|              |            |                     |        |
|--------------|------------|---------------------|--------|
| Surveyed by: | AWJ        | Original Size:      | Scale: |
| Designed by: | SAM        | A3                  | 1:500  |
| Drawn by:    | SAM        |                     |        |
| Checked by:  | SAM        |                     |        |
| Approved by: |            | <b>DO NOT SCALE</b> |        |
| Job No:      | Q4115      | Sheet No:           | 305    |
| Drawing No:  | 7-6-2      | Revision No.:       | H      |
| Date:        | 09/08/2024 |                     |        |





| LEGEND |                       |
|--------|-----------------------|
|        | DESIGN CENTRELINE     |
|        | EXISTING TRACK        |
|        | TRACK EDGE            |
|        | BUND                  |
|        | CUT EXTENTS           |
|        | FILL EXTENTS          |
|        | PROPOSED TRACK        |
|        | BUND FACE             |
|        | BUND TOP              |
|        | CUT BATTER            |
|        | FILL BATTER           |
|        | CATCH FENCE FILL AREA |



**patersons.**  
Land Professionals

**QUEENSTOWN**  
1092 Frankton Road  
Frankton  
Queenstown 9300  
T +64 (3) 441 4715  
E queenstown@patersons.co.nz

© COPYRIGHT. This drawing, content and design remains the property of Paterson Pitts Limited Partnership and may not be reproduced in part or full or altered without the written permission of Paterson Pitts Limited Partnership. This drawing and its content shall only be used for the purpose for which it is intended. No liability shall be accepted by Paterson Pitts Limited Partnership for its unauthorised use.

Client & Location:  
**SKYLINE ENTERPRISES LIMITED**  
QLDC BEN LOMOND  
RECREATION RESERVE

Purpose & Drawing Title:  
**REAVERS DEBRIS REMOVAL**  
BASE FOR ESCP  
OVERVIEW

**FOR CONSTRUCTION**

|              |            |                |        |
|--------------|------------|----------------|--------|
| Surveyed by: | AWJ        | Original Size: | Scale: |
| Designed by: | SAM        | A3             | 1:2000 |
| Drawn by:    | SAM        |                |        |
| Checked by:  | SAM        |                |        |
| Approved by: |            | DO NOT SCALE   |        |
| Job No:      | Q4115      | Drawing No:    | 7-6-2  |
| Sheet No:    | 401        | Revision No.:  | H      |
| Date:        | 09/08/2024 |                |        |





**LEGEND**

- DESIGN CENTRELINE
- EXISTING TRACK
- TRACK EDGE
- BUND
- CUT EXTENTS
- FILL EXTENTS
- PROPOSED TRACK
- BUND FACE
- BUND TOP
- CUT BATTER
- FILL BATTER
- CATCH FENCE FILL AREA



**QUEENSTOWN**  
 1092 Frankton Road  
 Frankton  
 Queenstown 9300  
 T +64 (3) 441 4715  
 E queenstown@patersons.co.nz

© COPYRIGHT. This drawing, content and design remains the property of Paterson Pitts Limited Partnership and may not be reproduced in part or full or altered without the written permission of Paterson Pitts Limited Partnership. This drawing and its content shall only be used for the purpose for which it is intended. No liability shall be accepted by Paterson Pitts Limited Partnership for its unauthorised use.

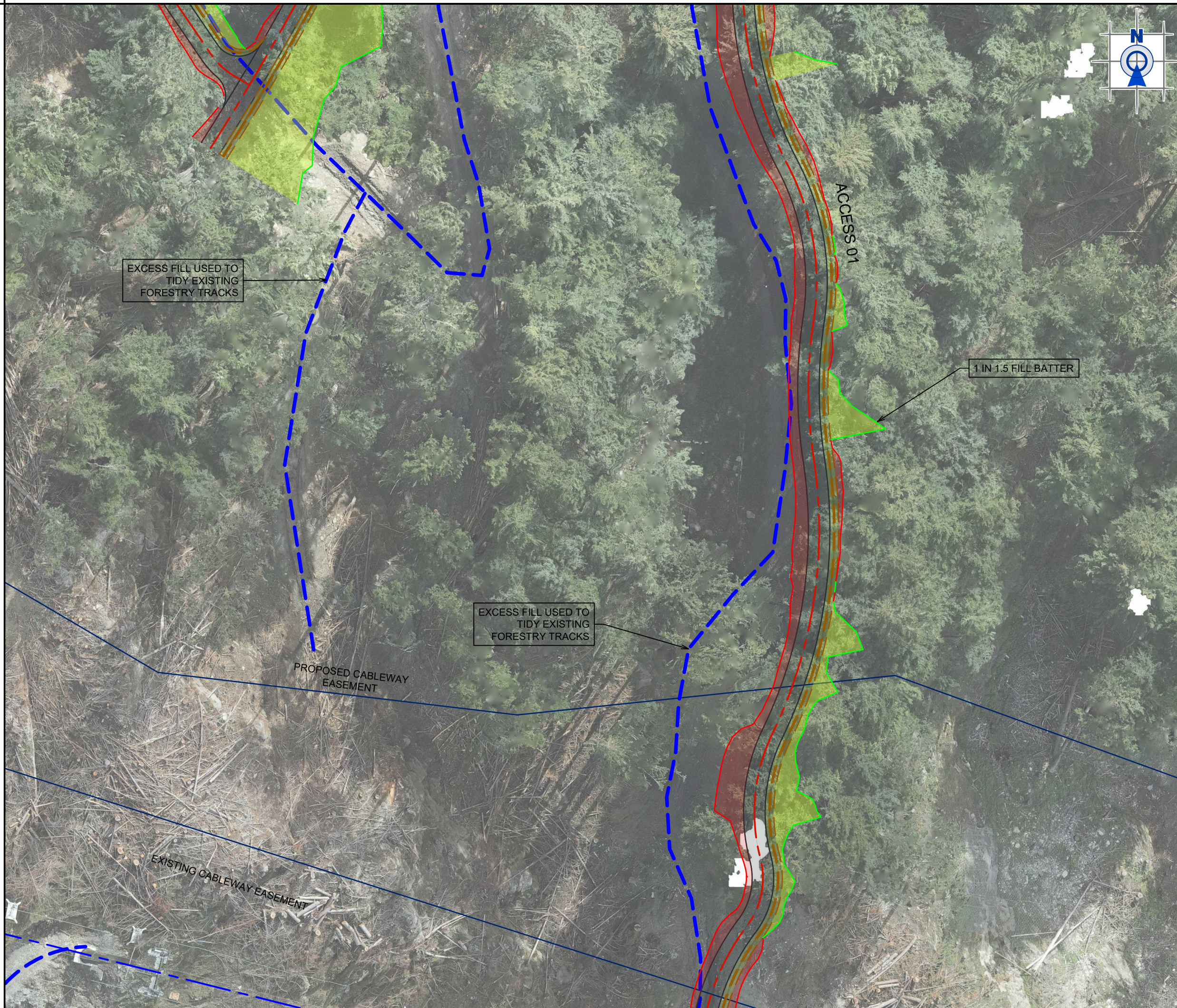
Client & Location:  
**SKYLINE ENTERPRISES LIMITED**  
 QLDG BEN LOMOND  
 RECREATION RESERVE

Purpose & Drawing Title:  
**REAVERS DEBRIS REMOVAL**  
 BASE FOR ESCP  
 DETAIL SHEET 1 OF 4

FOR CONSTRUCTION

|              |       |                |                    |
|--------------|-------|----------------|--------------------|
| Surveyed by: | AWJ   | Original Size: | Scale:             |
| Designed by: | SAM   | A3             | 1:500              |
| Drawn by:    | SAM   |                |                    |
| Checked by:  | SAM   |                |                    |
| Approved by: |       | DO NOT SCALE   |                    |
| Job No:      | 7-6-2 | Sheet No:      | Revision No: Date: |
| Q4115        |       | 402            | H 09/08/2024       |





| LEGEND |                       |
|--------|-----------------------|
|        | DESIGN CENTRELINE     |
|        | EXISTING TRACK        |
|        | TRACK EDGE            |
|        | BUND                  |
|        | CUT EXTENTS           |
|        | FILL EXTENTS          |
|        | PROPOSED TRACK        |
|        | BUND FACE             |
|        | BUND TOP              |
|        | CUT BATTER            |
|        | FILL BATTER           |
|        | CATCH FENCE FILL AREA |

EXCESS FILL USED TO TIDY EXISTING FORESTRY TRACKS

1 IN 1.5 FILL BATTER

EXCESS FILL USED TO TIDY EXISTING FORESTRY TRACKS

PROPOSED CABLEWAY EASEMENT

EXISTING CABLEWAY EASEMENT

ACCESS 01



**QUEENSTOWN**  
 1092 Frankton Road  
 Frankton  
 Queenstown 9300  
 T +64 (3) 441 4715  
 E queenstown@patersons.co.nz

© COPYRIGHT. This drawing, content and design remains the property of Paterson Pitts Limited Partnership and may not be reproduced in part or full or altered without the written permission of Paterson Pitts Limited Partnership. This drawing and its content shall only be used for the purpose for which it is intended. No liability shall be accepted by Paterson Pitts Limited Partnership for its unauthorised use.

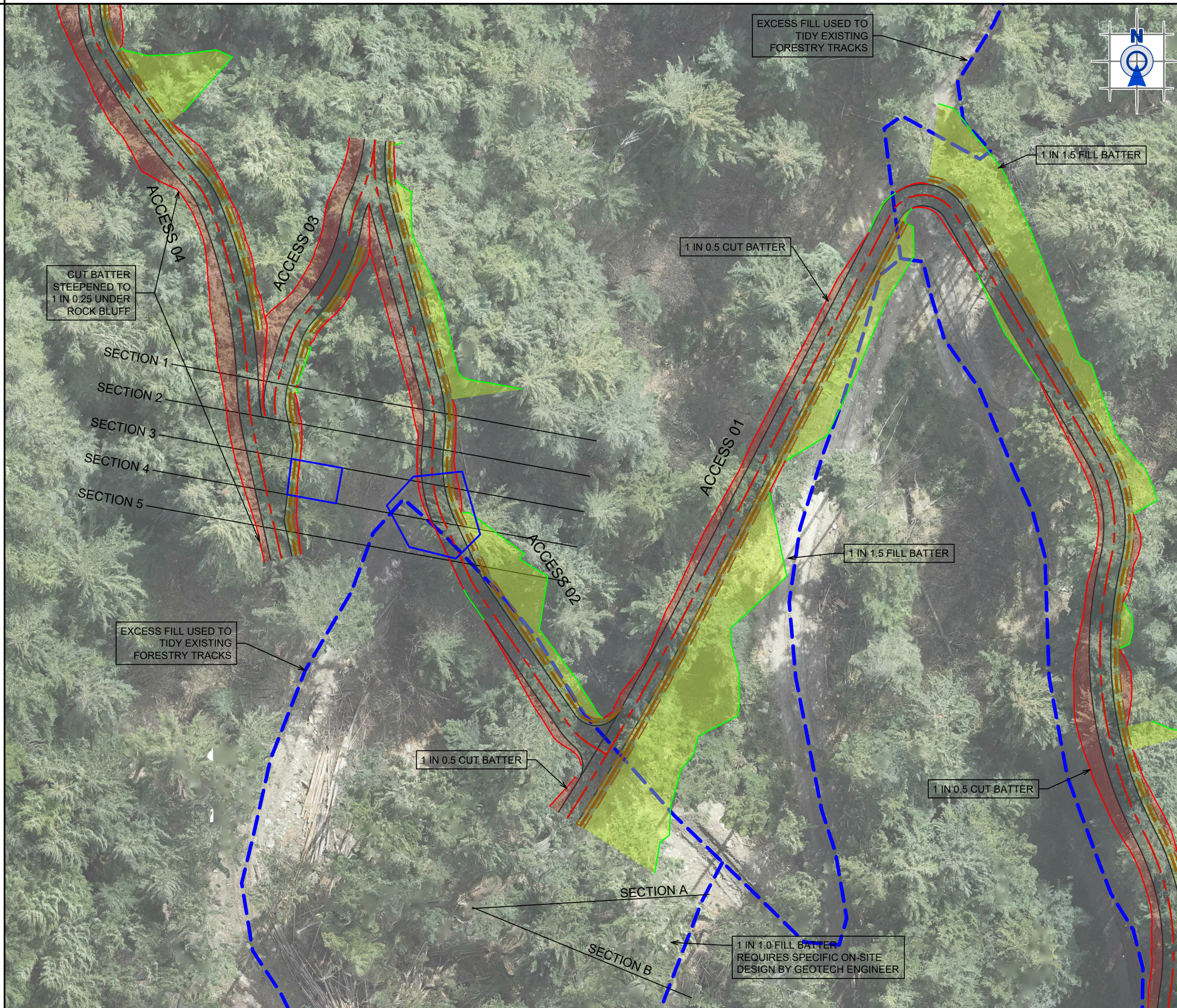
Client & Location:  
**SKYLINE ENTERPRISES LIMITED**  
 QLDG BEN LOMOND RECREATION RESERVE

Purpose & Drawing Title:  
**REAVERS DEBRIS REMOVAL**  
 BASE FOR ESCP  
 DETAIL SHEET 2 OF 4

**FOR CONSTRUCTION**

|              |             |                |                    |
|--------------|-------------|----------------|--------------------|
| Surveyed by: | AWJ         | Original Size: | Scale:             |
| Designed by: | SAM         | A3             | 1:500              |
| Drawn by:    | SAM         |                |                    |
| Checked by:  | SAM         |                |                    |
| Approved by: |             | DO NOT SCALE   |                    |
| Job No:      | Drawing No: | Sheet No:      | Revision No: Date: |
| Q4115        | 7-6-2       | 403            | H 09/08/2024       |





| LEGEND |                       |
|--------|-----------------------|
|        | DESIGN CENTRELINE     |
|        | EXISTING TRACK        |
|        | TRACK EDGE            |
|        | BUND                  |
|        | CUT EXTENTS           |
|        | FILL EXTENTS          |
|        | PROPOSED TRACK        |
|        | BUND FACE             |
|        | BUND TOP              |
|        | CUT BATTER            |
|        | FILL BATTER           |
|        | CATCH FENCE FILL AREA |



**QUEENSTOWN**  
 1092 Frankton Road  
 Frankton  
 Queenstown 9300  
 T +64 (3) 441 4715  
 E queenstown@patersons.co.nz

© COPYRIGHT. This drawing, content and design remains the property of Paterson Pitts Limited Partnership and may not be reproduced in part or full or altered without the written permission of Paterson Pitts Limited Partnership. This drawing and its content shall only be used for the purpose for which it is intended. No liability shall be accepted by Paterson Pitts Limited Partnership for its unauthorised use.

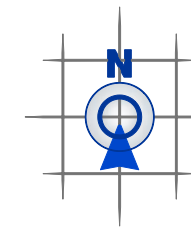
Client & Location:  
**SKYLINE ENTERPRISES LIMITED**  
 QLD C BEN LOMOND  
 RECREATION RESERVE

Purpose & Drawing Title:  
**REAVERS DEBRIS REMOVAL**  
 BASE FOR ESCP  
 DETAIL SHEET 3 OF 4

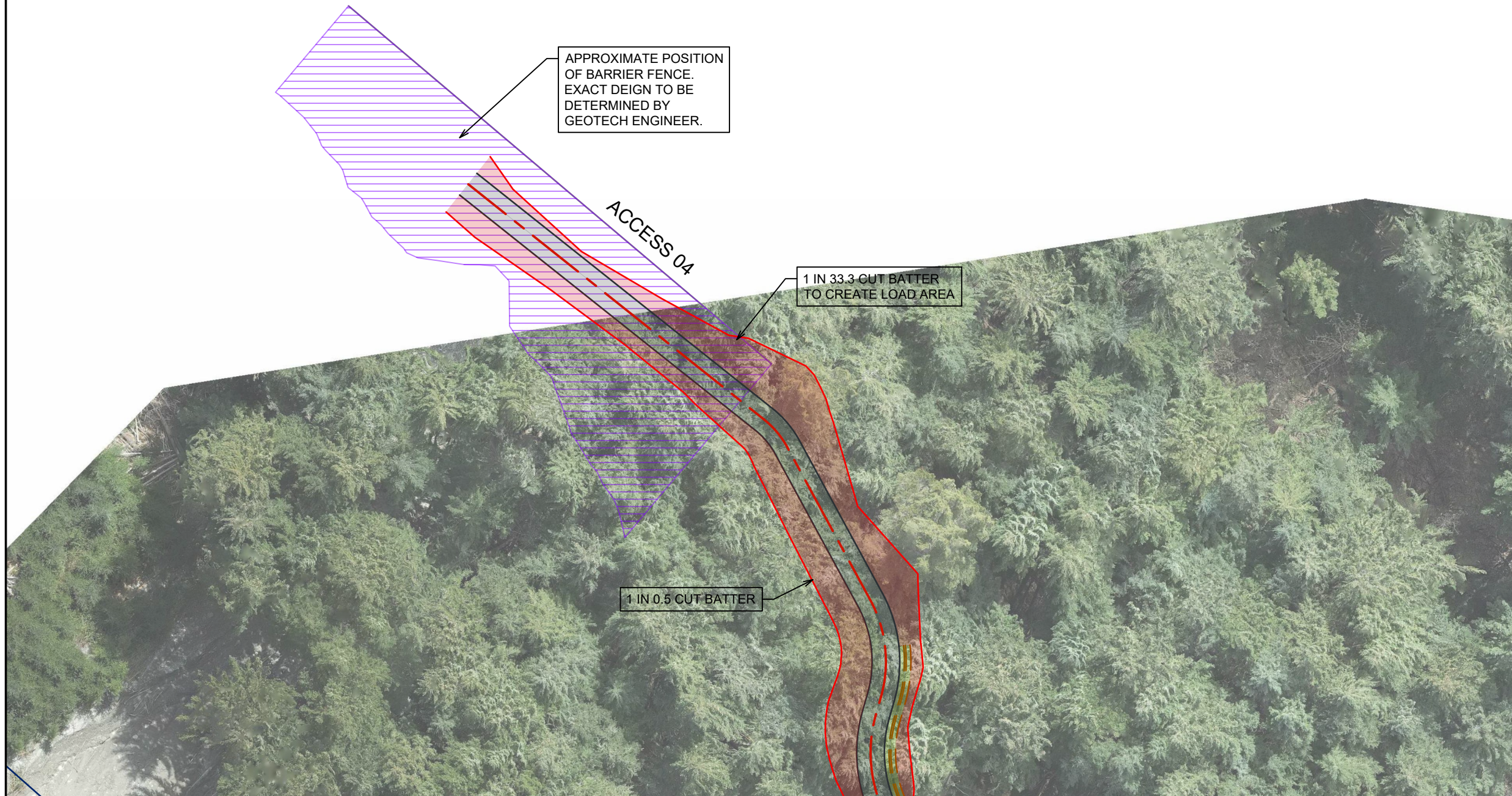
**FOR CONSTRUCTION**

|              |            |                     |        |
|--------------|------------|---------------------|--------|
| Surveyed by: | AWJ        | Original Size:      | Scale: |
| Designed by: | SAM        | A3                  | 1:500  |
| Drawn by:    | SAM        |                     |        |
| Checked by:  | SAM        |                     |        |
| Approved by: |            | <b>DO NOT SCALE</b> |        |
| Job No:      | Q4115      | Drawing No:         | 7-6-2  |
| Sheet No:    | 404        | Revision No:        | H      |
| Date:        | 09/08/2024 |                     |        |





| LEGEND |                       |
|--------|-----------------------|
|        | DESIGN CENTRELINE     |
|        | EXISTING TRACK        |
|        | TRACK EDGE            |
|        | BUND                  |
|        | CUT EXTENTS           |
|        | FILL EXTENTS          |
|        | PROPOSED TRACK        |
|        | BUND FACE             |
|        | BUND TOP              |
|        | CUT BATTER            |
|        | FILL BATTER           |
|        | CATCH FENCE FILL AREA |



**QUEENSTOWN**  
 1092 Frankton Road  
 Frankton  
 Queenstown 9300  
 T +64 (3) 441 4715  
 E queenstown@patersons.co.nz

© COPYRIGHT. This drawing, content and design remains the property of Paterson Pitts Limited Partnership and may not be reproduced in part or full or altered without the written permission of Paterson Pitts Limited Partnership. This drawing and its content shall only be used for the purpose for which it is intended. No liability shall be accepted by Paterson Pitts Limited Partnership for its unauthorised use.

Client & Location:  
**SKYLINE ENTERPRISES LIMITED**  
 QLDG BEN LOMOND  
 RECREATION RESERVE

Purpose & Drawing Title:  
**REAVERS DEBRIS REMOVAL**  
 BASE FOR ESCP  
 DETAIL SHEET 4 OF 4

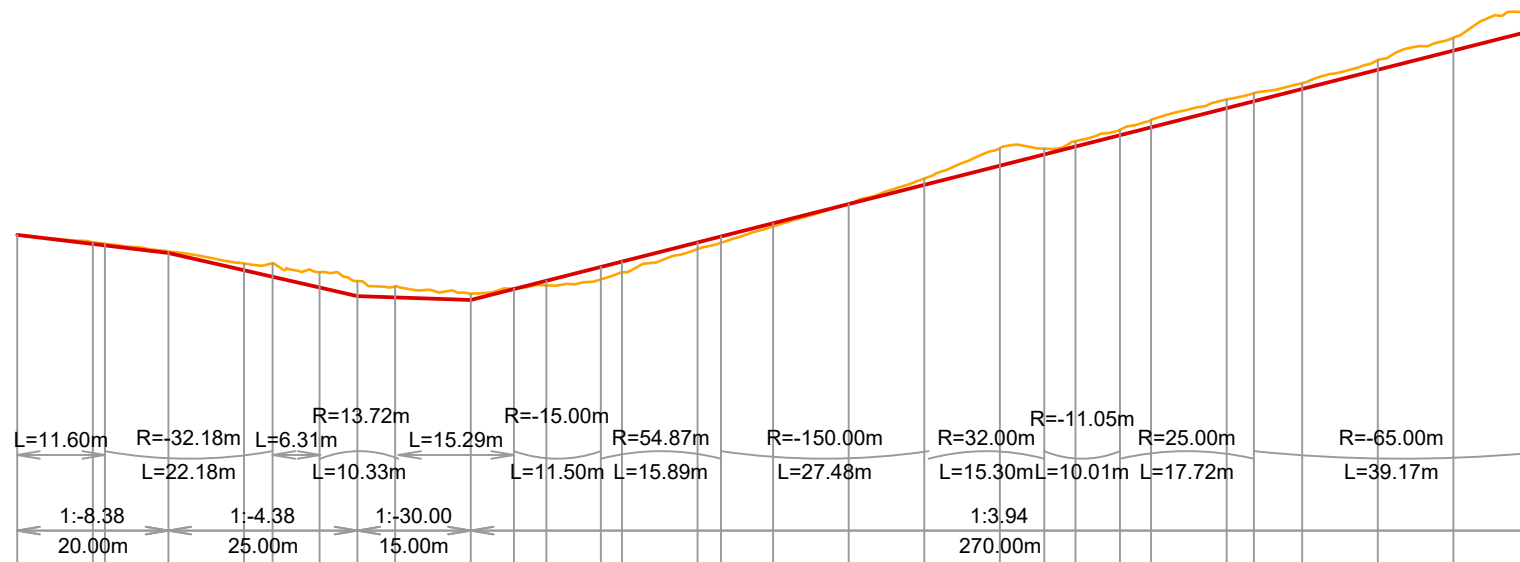
FOR CONSTRUCTION

|              |       |              |                 |
|--------------|-------|--------------|-----------------|
| Surveyed by: | AWJ   | A3           | Scale:<br>1:500 |
| Designed by: | SAM   |              |                 |
| Drawn by:    | SAM   |              |                 |
| Checked by:  | SAM   |              |                 |
| Approved by: |       | DO NOT SCALE |                 |
| Job No:      | Q4115 | Drawing No:  | 7-6-2           |
|              |       | Sheet No:    | 405             |
|              |       | Revision No: | H               |
|              |       | Date:        | 09/08/2024      |



**LEGEND**

- DESIGN LEVEL
- EXISTING GROUND LEVEL
- OVERVIEW SURVEYING
- LIDAR FLOWN 23/08/23



HORIZ CURVE DATA

VERTICAL GRADE  
VERTICAL LENGTH

DATUM RL465.00

|                         |        |        |        |        |        |        |        |        |        |        |        |        |        |        |        |        |        |        |        |        |        |        |        |        |        |        |        |        |        |        |
|-------------------------|--------|--------|--------|--------|--------|--------|--------|--------|--------|--------|--------|--------|--------|--------|--------|--------|--------|--------|--------|--------|--------|--------|--------|--------|--------|--------|--------|--------|--------|--------|
| AUG 2023 OVERVIEW LIDAR | 524.10 | 523.13 | 522.94 | 521.91 | 520.31 | 520.37 | 519.17 | 518.00 | 517.29 | 516.32 | 516.99 | 517.41 | 518.21 | 519.16 | 522.22 | 523.07 | 525.22 | 528.21 | 531.57 | 535.57 | 535.51 | 536.49 | 537.99 | 539.30 | 542.02 | 542.84 | 544.17 | 547.21 | 550.17 | 553.68 |
| + FILL DEPTH            | 0.00   | -0.23  | -0.22  | -0.20  | -0.88  | -1.81  | -2.02  | -2.00  | -1.45  | -0.82  | -0.04  | 0.62   | 1.66   | 1.42   | 0.89   | 0.83   | 0.42   | -0.02  | -0.84  | -2.31  | -0.76  | -0.69  | -0.70  | -0.96  | -1.15  | -1.06  | -0.76  | -1.27  | -1.68  | -2.66  |
| - CUT DEPTH             | 0.00   | 0.00   | 0.00   | 0.00   | 0.00   | 0.00   | 0.00   | 0.00   | 0.00   | 0.00   | 0.00   | 0.00   | 0.00   | 0.00   | 0.00   | 0.00   | 0.00   | 0.00   | 0.00   | 0.00   | 0.00   | 0.00   | 0.00   | 0.00   | 0.00   | 0.00   | 0.00   | 0.00   | 0.00   |        |
| CENTRELINE DESIGN LEVEL | 524.10 | 522.91 | 522.71 | 521.71 | 519.43 | 518.56 | 517.14 | 516.00 | 515.83 | 515.50 | 516.95 | 518.04 | 519.87 | 520.57 | 523.11 | 523.90 | 525.65 | 528.19 | 530.72 | 533.26 | 534.75 | 535.80 | 537.29 | 538.33 | 540.87 | 541.79 | 543.41 | 545.94 | 548.48 | 551.02 |
| CHAINAGE                | 0.00   | 10.00  | 11.60  | 20.00  | 30.00  | 33.78  | 40.00  | 45.00  | 50.00  | 60.00  | 65.71  | 70.00  | 77.21  | 80.00  | 90.00  | 93.10  | 100.00 | 110.00 | 120.00 | 130.00 | 135.88 | 140.00 | 145.89 | 150.00 | 160.00 | 163.61 | 170.00 | 180.00 | 190.00 | 200.00 |

SCALE: 1:1000 HORIZ  
1:1000 VERT



**QUEENSTOWN**  
1092 Frankton Road  
Frankton  
Queenstown 9300  
T +64 (3) 441 4715  
E queenstown@patersons.co.nz

© COPYRIGHT. This drawing, content and design remains the property of Paterson Pitts Limited Partnership and may not be reproduced in part or full or altered without the written permission of Paterson Pitts Limited Partnership. This drawing and its content shall only be used for the purpose for which it is intended. No liability shall be accepted by Paterson Pitts Limited Partnership for its unauthorised use.

Client & Location:  
**SKYLINE ENTRPRISES LIMITED**  
QLDC BEN LOMOND  
RECREATION RESERVE

Purpose & Drawing Title:  
**REAVERS DEBRIS REMOVAL**  
ACCESS 01 LONG SECTION  
SHEET 1 OF 3

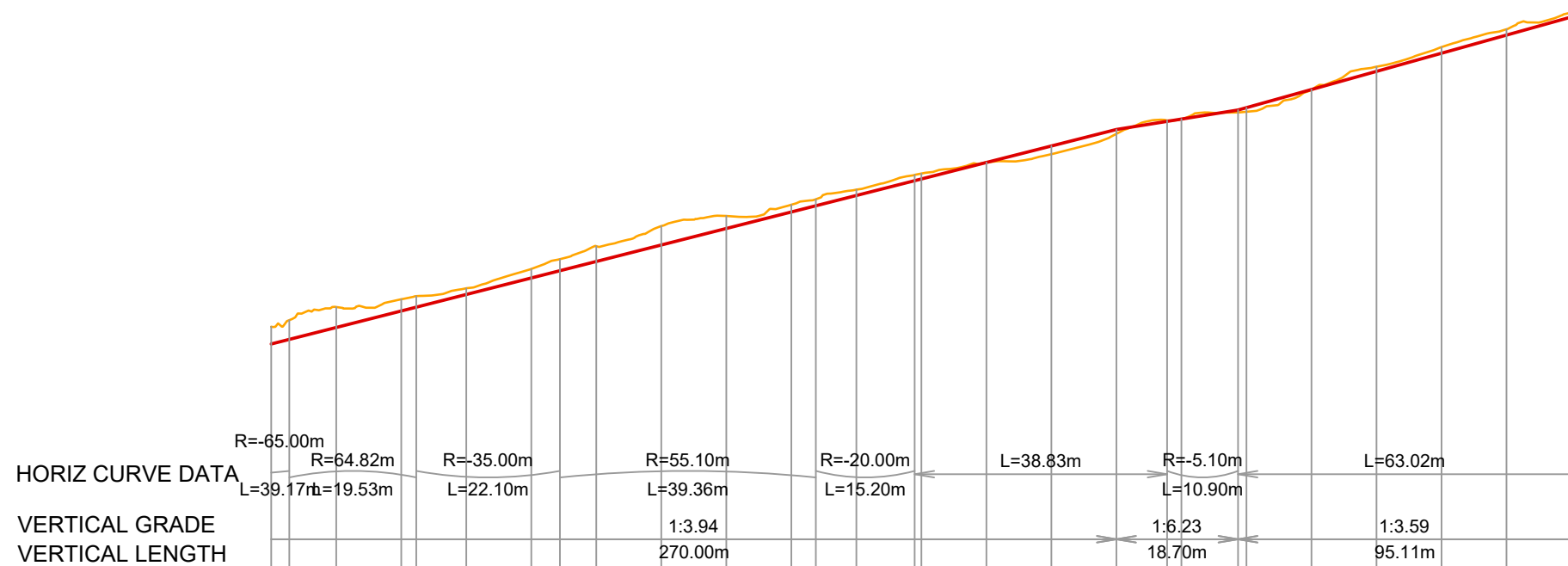
**FOR CONSTRUCTION**

|              |            |                     |        |
|--------------|------------|---------------------|--------|
| Surveyed by: | AWJ        | Original Size:      | Scale: |
| Designed by: | SAM        | A3                  | 1:1000 |
| Drawn by:    | SAM        |                     |        |
| Checked by:  | SAM        |                     |        |
| Approved by: |            | <b>DO NOT SCALE</b> |        |
| Job No:      | Q4115      | Sheet No:           | 311    |
| Drawing No:  | 7-6-2      | Revision No:        | F      |
| Date:        | 06/08/2024 |                     |        |



**LEGEND**

- DESIGN LEVEL
- EXISTING GROUND LEVEL
- OVERVIEW SURVEYING
- LIDAR FLOWN 23/08/23



DATUM RL501.00

|                         |        |        |        |        |        |        |        |        |        |        |        |        |        |        |        |        |        |        |        |        |        |        |        |        |        |        |        |        |
|-------------------------|--------|--------|--------|--------|--------|--------|--------|--------|--------|--------|--------|--------|--------|--------|--------|--------|--------|--------|--------|--------|--------|--------|--------|--------|--------|--------|--------|--------|
| AUG 2023 OVERVIEW LIDAR | 553.68 | 554.69 | 556.71 | 557.90 | 558.37 | 559.59 | 562.56 | 564.06 | 566.06 | 569.15 | 570.71 | 572.43 | 573.26 | 574.75 | 577.01 | 577.22 | 578.95 | 580.21 | 583.34 | 585.40 | 585.56 | 586.62 | 586.73 | 590.04 | 593.65 | 596.67 | 599.41 | 602.00 |
| + FILL DEPTH            | -2.66  | -2.96  | -3.15  | -1.80  | -1.70  | -0.96  | -1.39  | -1.78  | -2.35  | -2.91  | -1.93  | -1.12  | -0.99  | -0.89  | -0.88  | -0.84  | -0.02  | 1.26   | 0.66   | -0.15  | 0.04   | 0.38   | 0.63   | 0.11   | -0.71  | -0.94  | -0.90  |        |
| - CUT DEPTH             |        |        |        |        |        |        |        |        |        |        |        |        |        |        |        |        |        |        |        |        |        |        |        |        |        |        |        |        |
| CENTRELINE DESIGN LEVEL | 551.02 | 551.72 | 553.56 | 556.09 | 556.68 | 558.63 | 561.17 | 562.28 | 563.70 | 566.24 | 568.78 | 571.31 | 572.27 | 573.85 | 576.13 | 576.39 | 578.93 | 581.46 | 584.00 | 585.25 | 585.60 | 587.00 | 587.36 | 590.15 | 592.94 | 595.72 | 598.51 | 601.30 |
| CHAINAGE                | 200.00 | 202.78 | 210.00 | 220.00 | 222.31 | 230.00 | 240.00 | 244.41 | 250.00 | 260.00 | 270.00 | 280.00 | 283.76 | 290.00 | 298.97 | 300.00 | 310.00 | 320.00 | 330.00 | 337.80 | 340.00 | 348.70 | 350.00 | 360.00 | 370.00 | 380.00 | 390.00 | 400.00 |

SCALE: 1:1000 HORIZ  
1:1000 VERT



**QUEENSTOWN**  
1092 Frankton Road  
Frankton  
Queenstown 9300  
T +64 (3) 441 4715  
E queenstown@patersons.co.nz

© COPYRIGHT. This drawing, content and design remains the property of Paterson Pitts Limited Partnership and may not be reproduced in part or full or altered without the written permission of Paterson Pitts Limited Partnership. This drawing and its content shall only be used for the purpose for which it is intended. No liability shall be accepted by Paterson Pitts Limited Partnership for its unauthorised use.

Client & Location:  
**SKYLINE ENTRPRISES LIMITED**  
QLDC BEN LOMOND  
RECREATION RESERVE

Purpose & Drawing Title:  
**REAVERS DEBRIS REMOVAL**  
ACCESS 01 LONG SECTION  
SHEET 2 OF 3

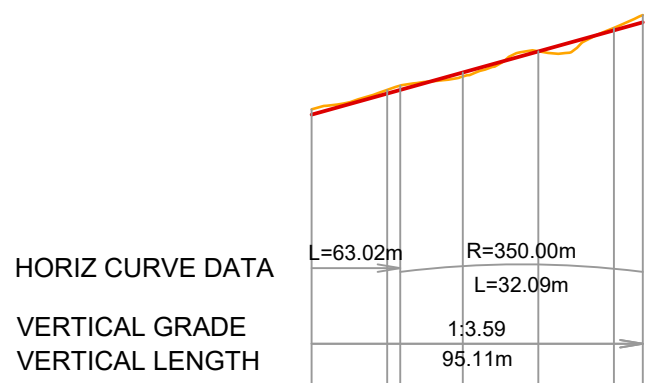
**FOR CONSTRUCTION**

|              |       |                     |            |
|--------------|-------|---------------------|------------|
| Surveyed by: | AWJ   | Original Size:      | Scale:     |
| Designed by: | SAM   | A3                  | 1:1000     |
| Drawn by:    | SAM   |                     |            |
| Checked by:  | SAM   |                     |            |
| Approved by: |       | <b>DO NOT SCALE</b> |            |
| Job No:      | Q4115 | Sheet No:           | 312        |
| Drawing No:  | 7-6-2 | Revision No:        | F          |
|              |       | Date:               | 06/08/2024 |



**LEGEND**

- DESIGN LEVEL
- EXISTING GROUND LEVEL
- OVERVIEW SURVEYING
- LIDAR FLOWN 23/08/23



DATUM RL551.00

|                         |        |        |        |        |        |        |        |
|-------------------------|--------|--------|--------|--------|--------|--------|--------|
| AUG 2023 OVERVIEW LIDAR | 602.00 | 604.57 | 605.14 | 606.35 | 609.68 | 612.77 | 614.47 |
| + FILL DEPTH            | -0.70  | -0.49  | -0.57  | 0.53   | -0.02  | -0.32  | -0.96  |
| - CUT DEPTH             |        |        |        |        |        |        |        |
| CENTRELINE DESIGN LEVEL | 601.30 | 604.09 | 604.57 | 606.87 | 609.66 | 612.45 | 613.51 |
| CHAINAGE                | 400.00 | 410.00 | 411.73 | 420.00 | 430.00 | 440.00 | 443.82 |

SCALE: 1:1000 HORIZ  
1:1000 VERT



**QUEENSTOWN**  
1092 Frankton Road  
Frankton  
Queenstown 9300

T +64 (3) 441 4715  
E queenstown@patersons.co.nz

© COPYRIGHT. This drawing, content and design remains the property of Paterson Pitts Limited Partnership and may not be reproduced in part or full or altered without the written permission of Paterson Pitts Limited Partnership. This drawing and its content shall only be used for the purpose for which it is intended. No liability shall be accepted by Paterson Pitts Limited Partnership for its unauthorised use.

Client & Location:

**SKYLINE ENTRPRISES LIMITED**

**QLDC BEN LOMOND RECREATION RESERVE**

Purpose & Drawing Title:

**REAVERS DEBRIS REMOVAL**

**ACCESS 01 LONG SECTION**

**SHEET 3 OF 3**

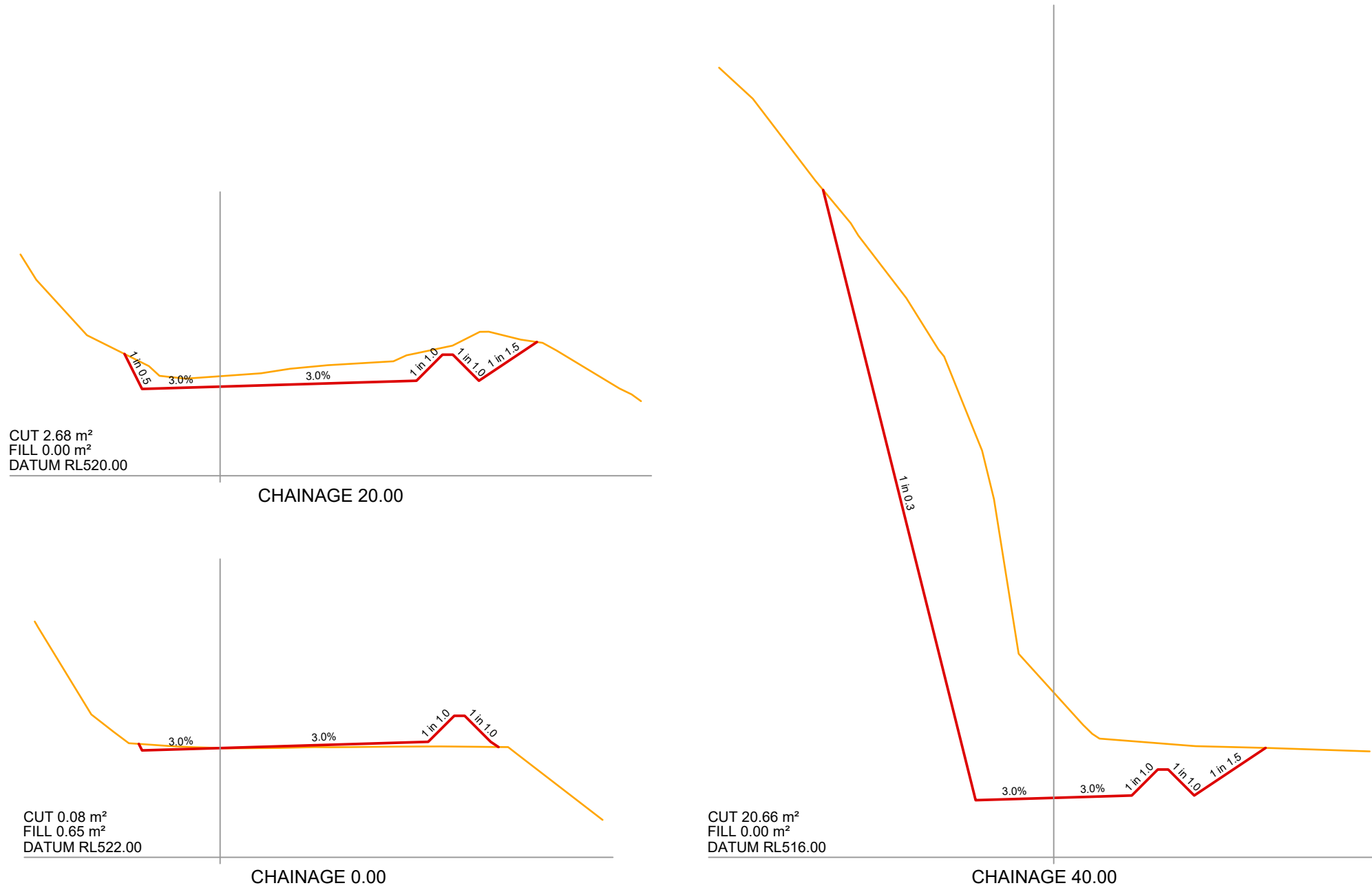
**FOR CONSTRUCTION**

|              |             |                     |                    |
|--------------|-------------|---------------------|--------------------|
| Surveyed by: | AWJ         | Original Size:      | Scale:             |
| Designed by: | SAM         | A3                  | 1:1000             |
| Drawn by:    | SAM         |                     |                    |
| Checked by:  | SAM         |                     |                    |
| Approved by: |             | <b>DO NOT SCALE</b> |                    |
| Job No:      | Drawing No: | Sheet No:           | Revision No: Date: |
| Q4115        | 7-6-2       | 313                 | F 06/08/2024       |



**LEGEND**

- DESIGN LEVEL
- EXISTING GROUND LEVEL
- OVERVIEW SURVEYING
- LIDAR FLOWN 23/08/23



**QUEENSTOWN**  
 1092 Frankton Road  
 Frankton  
 Queenstown 9300  
 T +64 (3) 441 4715  
 E queenstown@patersons.co.nz

© COPYRIGHT. This drawing, content and design remains the property of Paterson Pitts Limited Partnership and may not be reproduced in part or full or altered without the written permission of Paterson Pitts Limited Partnership. This drawing and its content shall only be used for the purpose for which it is intended. No liability shall be accepted by Paterson Pitts Limited Partnership for its unauthorised use.



Client & Location:  
**SKYLINE ENTRPRISES LIMITED**  
 QLDG BEN LOMOND  
 RECREATION RESERVE

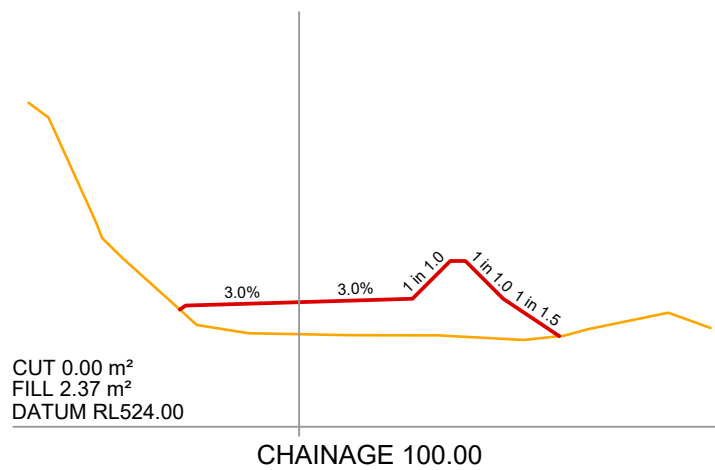
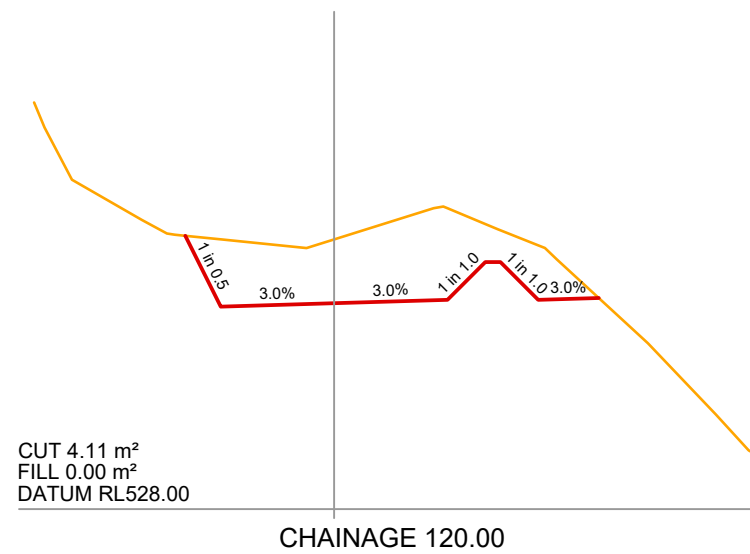
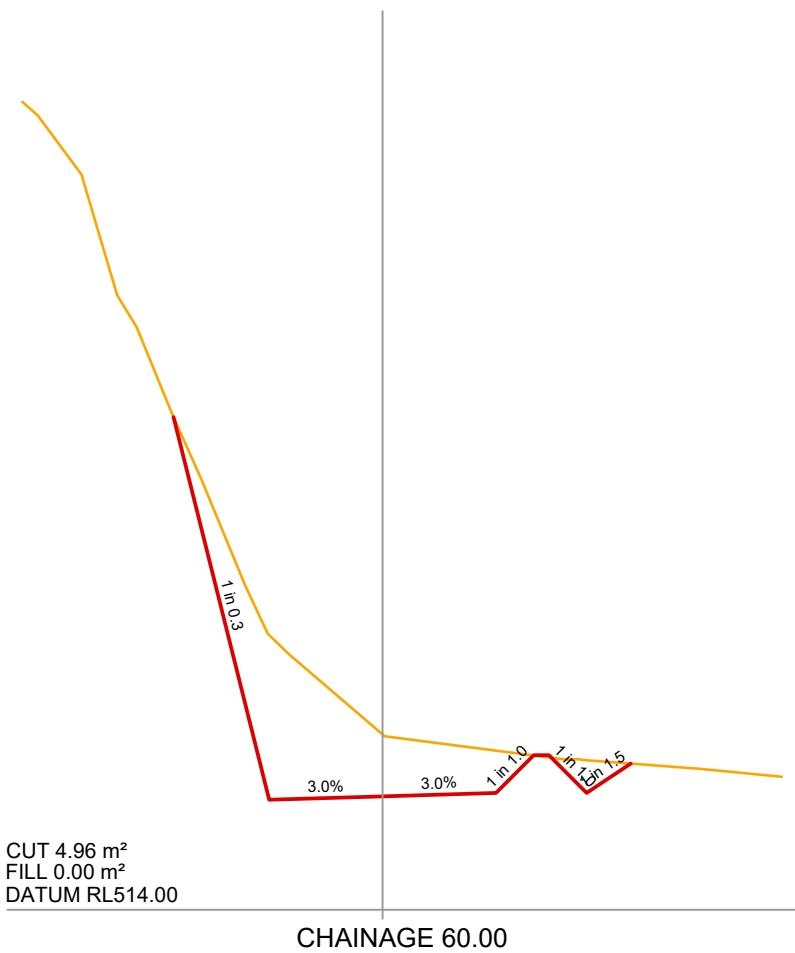
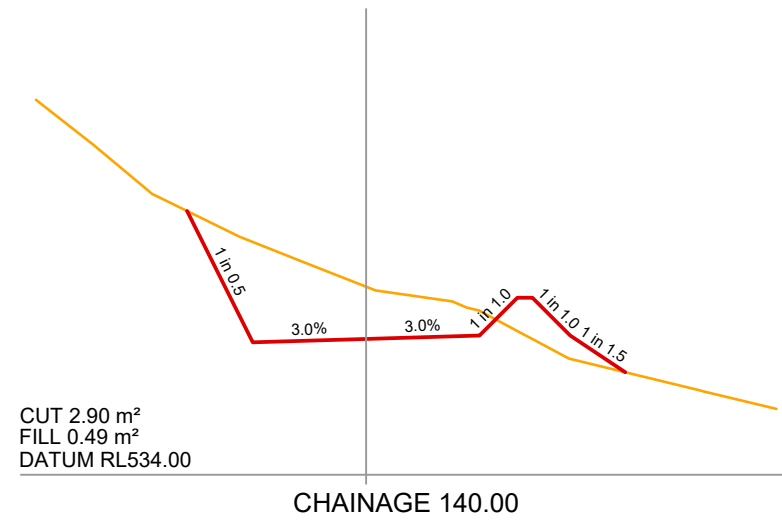
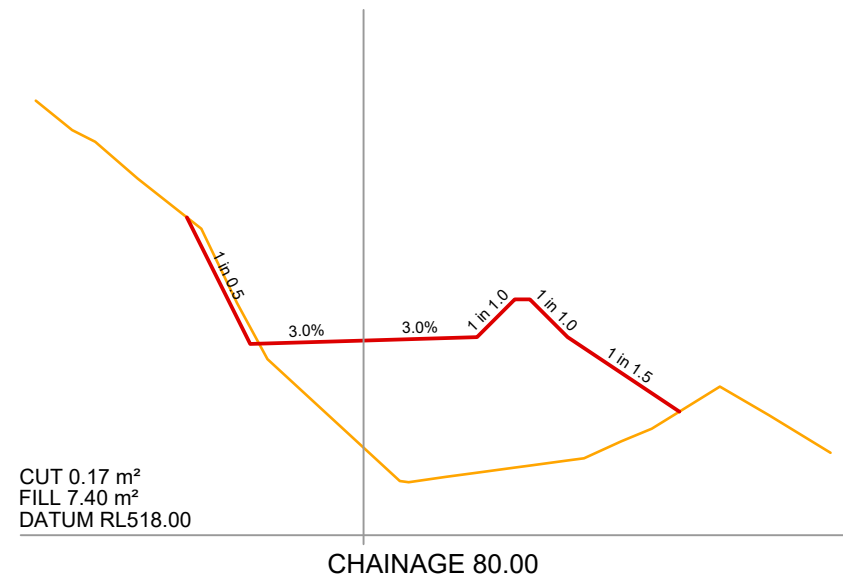
Purpose & Drawing Title:  
**REAVERS DEBRIS REMOVAL**  
 ACCESS 01 CROSS SECTIONS  
 SHEET 1 OF 7

**FOR CONSTRUCTION**

|              |       |                     |                    |
|--------------|-------|---------------------|--------------------|
| Surveyed by: | AWJ   | Original Size:      | Scale:             |
| Designed by: | SAM   | A3                  | 1:100              |
| Drawn by:    | SAM   |                     |                    |
| Checked by:  | SAM   |                     |                    |
| Approved by: |       | <b>DO NOT SCALE</b> |                    |
| Job No:      | 7-6-2 | Sheet No:           | Revision No: Date: |
| Q4115        |       | 321                 | F 06/08/2024       |



| LEGEND  |                       |
|---|-----------------------|
|  | DESIGN LEVEL          |
|  | EXISTING GROUND LEVEL |
|   | OVERVIEW SURVEYING    |
|   | LIDAR FLOWN 23/08/23  |



**QUEENSTOWN**  
1092 Frankton Road  
Frankton  
Queenstown 9300

T +64 (3) 441 4715  
E queenstown@patersons.co.nz

© COPYRIGHT. This drawing, content and design remains the property of Paterson Pitts Limited Partnership and may not be reproduced in part or full or altered without the written permission of Paterson Pitts Limited Partnership. This drawing and its content shall only be used for the purpose for which it is intended. No liability shall be accepted by Paterson Pitts Limited Partnership for its unauthorised use.

Client & Location:

**SKYLINE ENTRPRISES LIMITED**  
**QLDC BEN LOMOND**  
**RECREATION RESERVE**

Purpose & Drawing Title:

**REAVERS DEBRIS REMOVAL**  
**ACCESS 01 CROSS SECTIONS**  
**SHEET 2 OF 7**

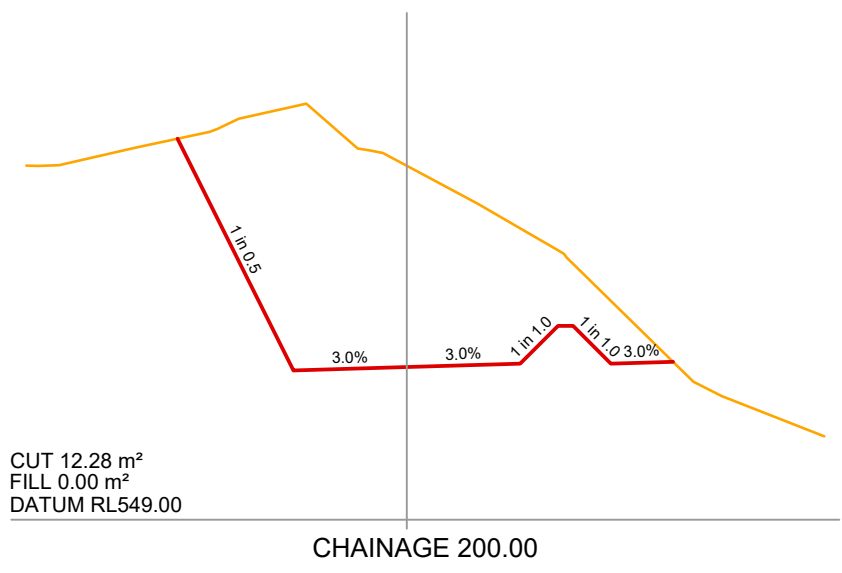
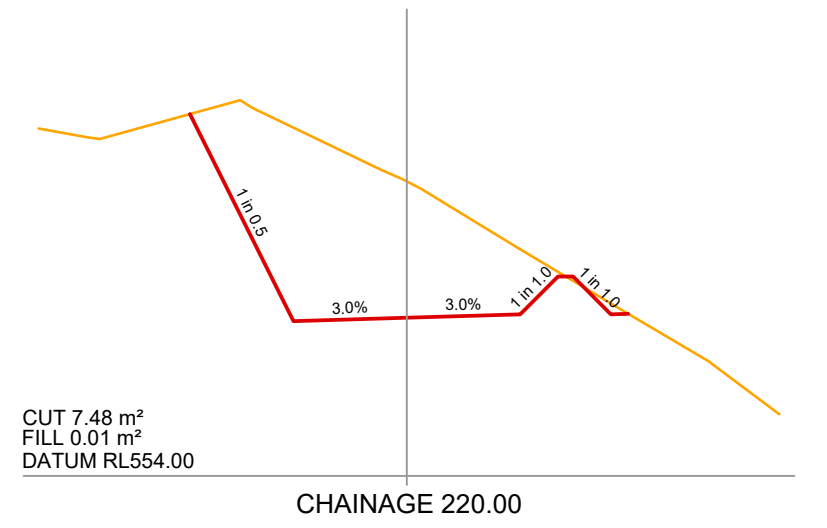
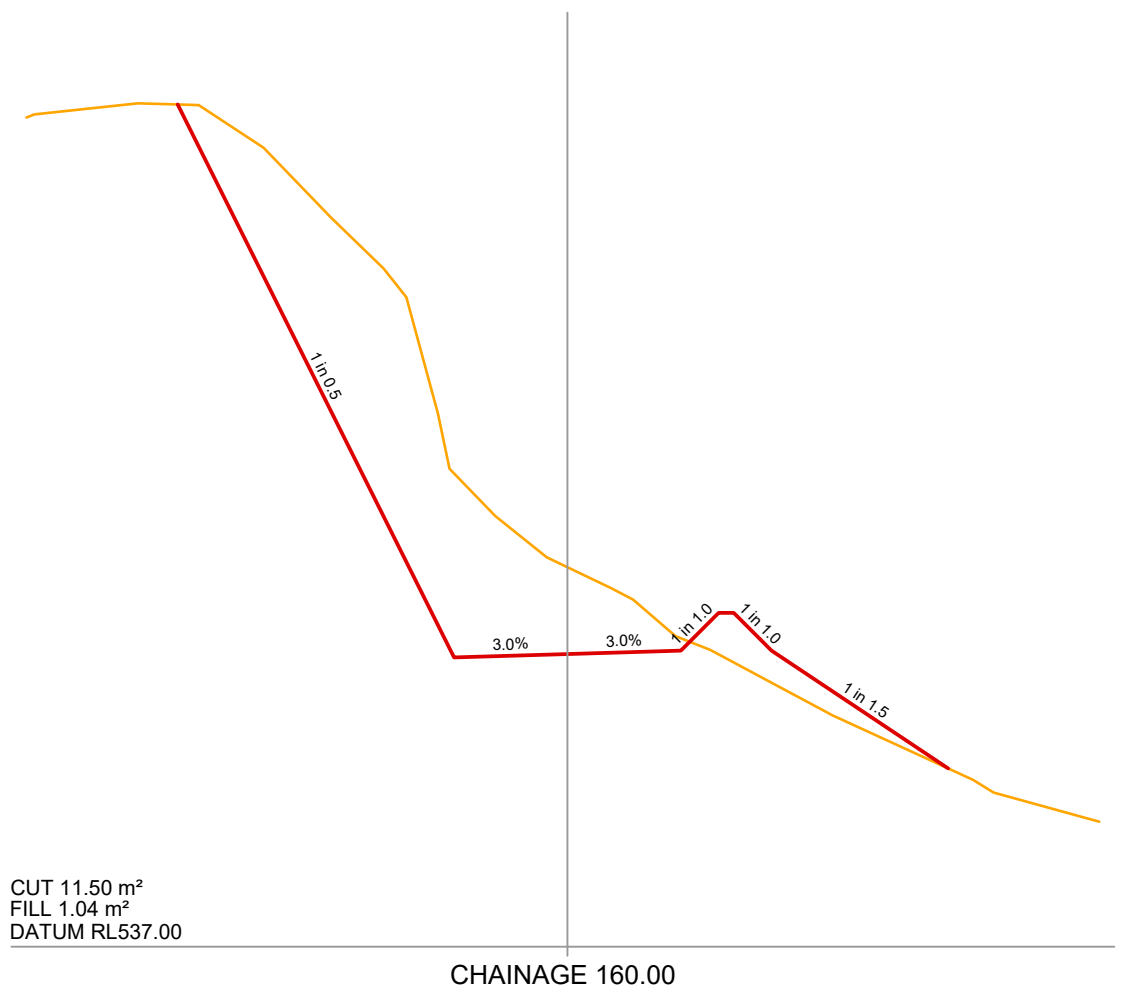
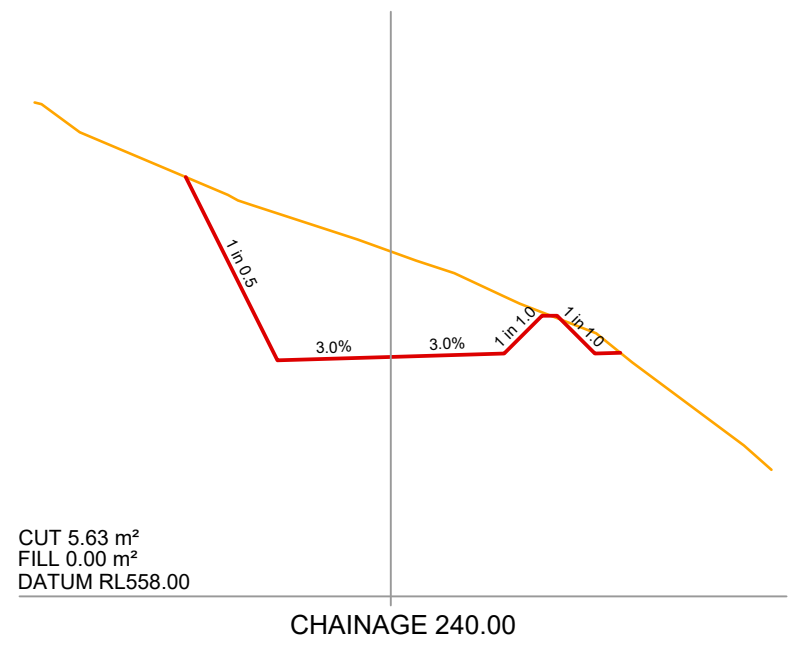
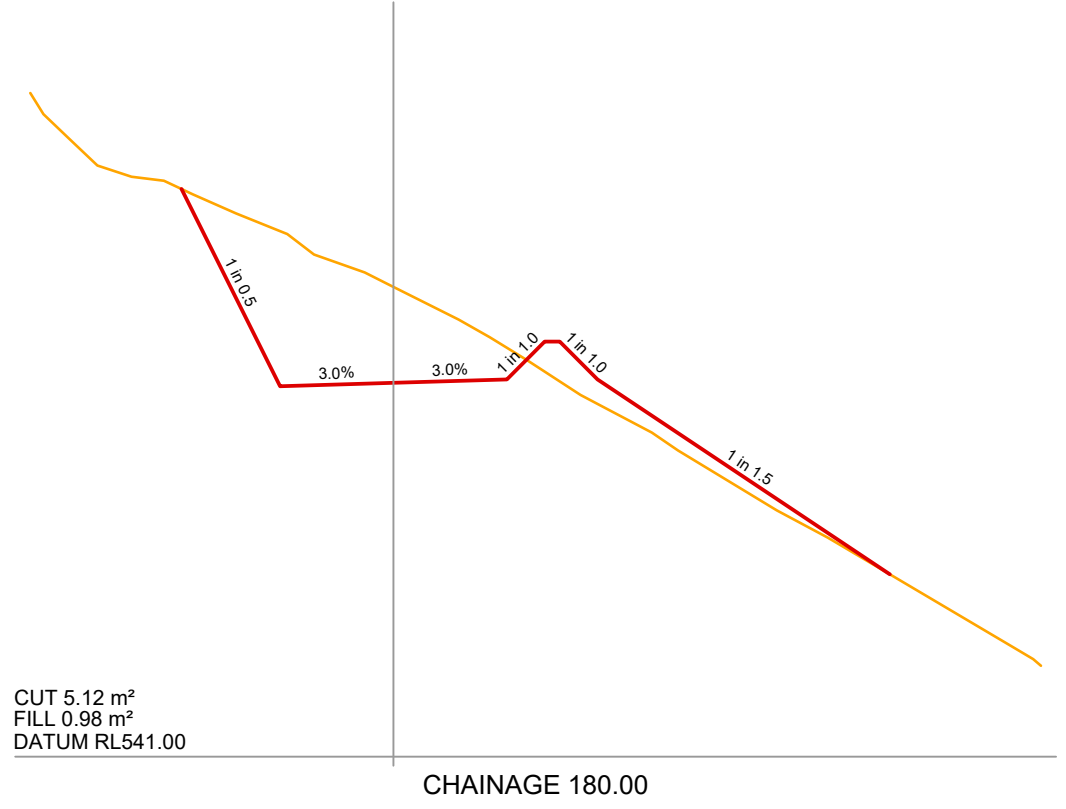
**FOR CONSTRUCTION**

|              |       |                |                    |
|--------------|-------|----------------|--------------------|
| Surveyed by: | AWJ   | Original Size: | Scale:             |
| Designed by: | SAM   | A3             | 1:100              |
| Drawn by:    | SAM   |                |                    |
| Checked by:  | SAM   |                |                    |
| Approved by: |       | DO NOT SCALE   |                    |
| Job No:      | 7-6-2 | Sheet No:      | Revision No: Date: |
| Q4115        |       | 322            | F 06/08/2024       |



**LEGEND**

- DESIGN LEVEL
- EXISTING GROUND LEVEL
- OVERVIEW SURVEYING
- LIDAR FLOWN 23/08/23



**QUEENSTOWN**  
 1092 Frankton Road  
 Frankton  
 Queenstown 9300

T +64 (3) 441 4715  
 E queenstown@patersons.co.nz

© COPYRIGHT. This drawing, content and design remains the property of Paterson Pitts Limited Partnership and may not be reproduced in part or full or altered without the written permission of Paterson Pitts Limited Partnership. This drawing and its content shall only be used for the purpose for which it is intended. No liability shall be accepted by Paterson Pitts Limited Partnership for its unauthorised use.

Client & Location:

**SKYLINE ENTRPRISES LIMITED**  
**QLDC BEN LOMOND**  
**RECREATION RESERVE**

Purpose & Drawing Title:

**REAVERS DEBRIS REMOVAL**  
**ACCESS 01 CROSS SECTIONS**  
**SHEET 3 OF 7**

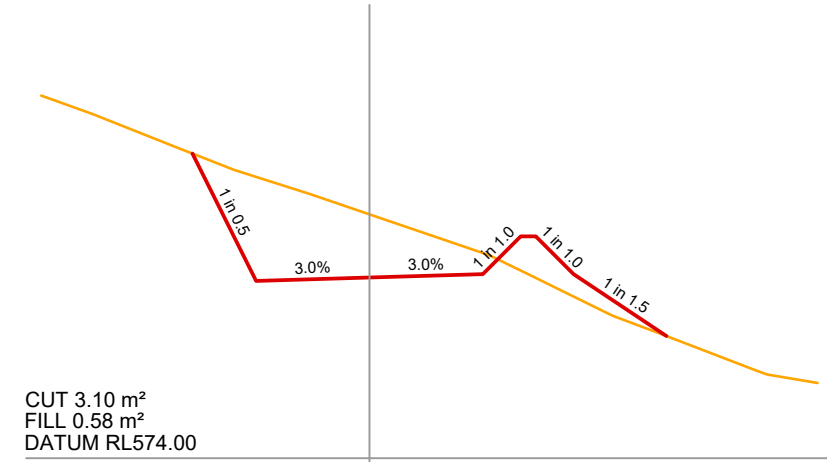
**FOR CONSTRUCTION**

|              |            |                |                     |
|--------------|------------|----------------|---------------------|
| Surveyed by: | AWJ        | Original Size: | Scale:              |
| Designed by: | SAM        |                |                     |
| Drawn by:    | SAM        |                |                     |
| Checked by:  | SAM        | A3             | 1:100               |
| Approved by: |            |                | <b>DO NOT SCALE</b> |
| Job No:      | Q4115      | Sheet No:      | 323                 |
| Drawing No:  | 7-6-2      | Revision No:   | F                   |
| Date:        | 06/08/2024 |                |                     |

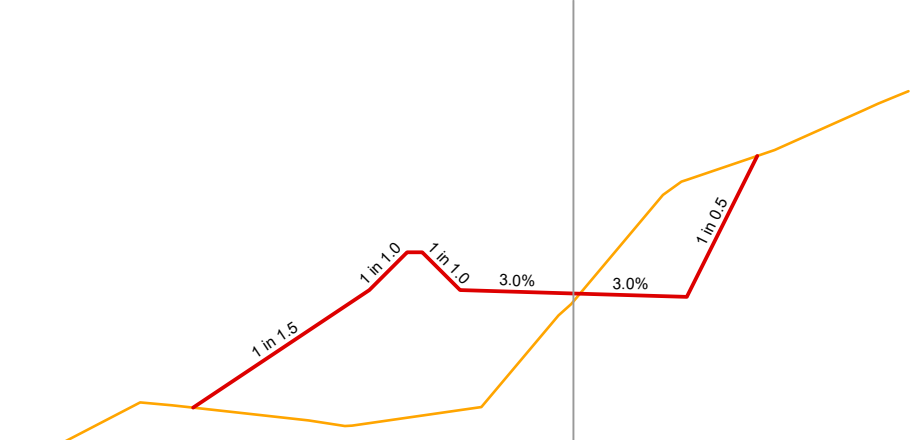


**LEGEND**

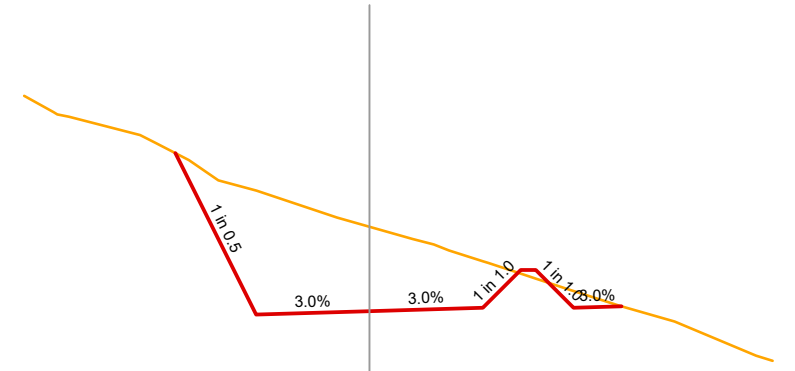
- DESIGN LEVEL
- EXISTING GROUND LEVEL
- OVERVIEW SURVEYING
- LIDAR FLOWN 23/08/23



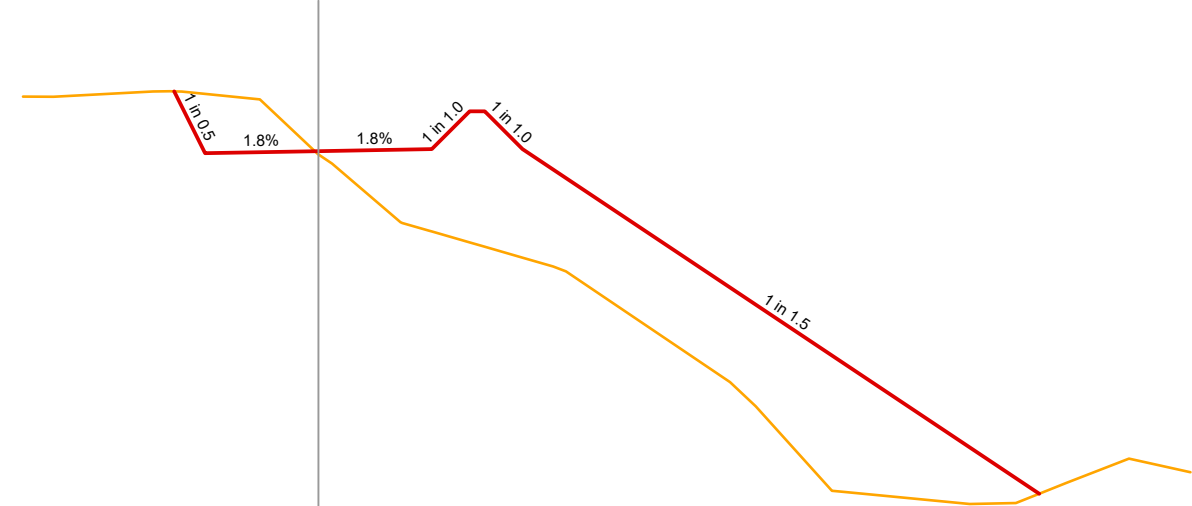
CHAINAGE 300.00



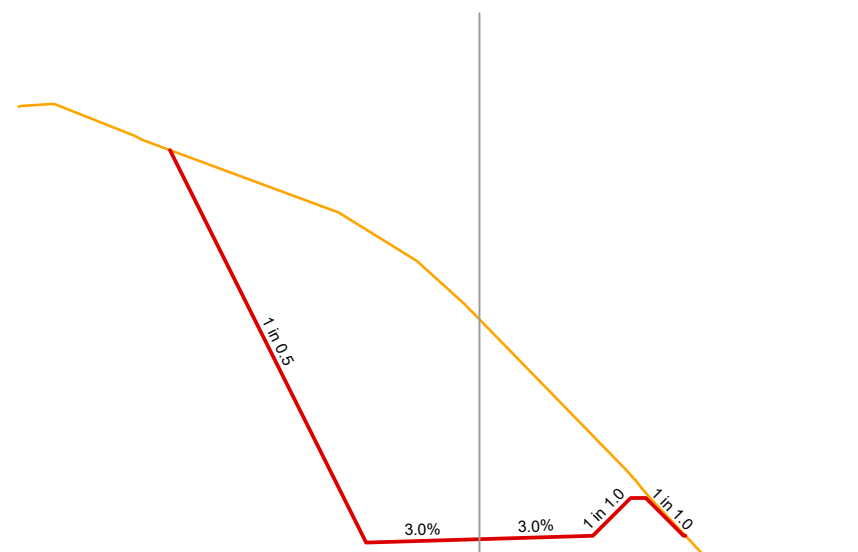
CHAINAGE 360.00



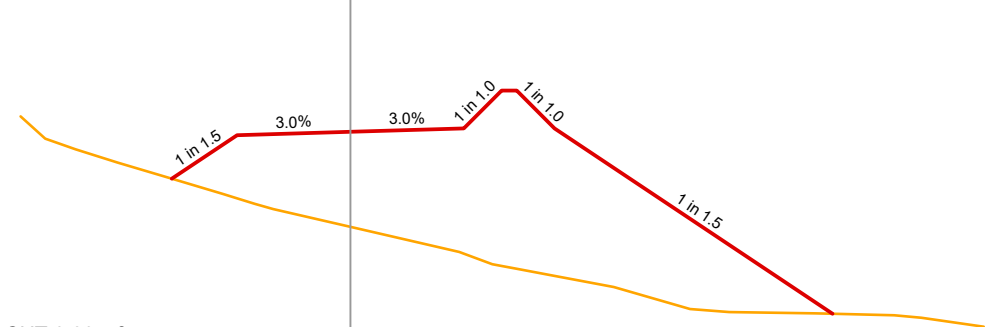
CHAINAGE 280.00



CHAINAGE 340.00



CHAINAGE 260.00



CHAINAGE 320.00



**QUEENSTOWN**  
 1092 Frankton Road  
 Frankton  
 Queenstown 9300  
 T +64 (3) 441 4715  
 E queenstown@patersons.co.nz

© COPYRIGHT. This drawing, content and design remains the property of Paterson Pitts Limited Partnership and may not be reproduced in part or full or altered without the written permission of Paterson Pitts Limited Partnership. This drawing and its content shall only be used for the purpose for which it is intended. No liability shall be accepted by Paterson Pitts Limited Partnership for its unauthorised use.



Client & Location:  
**SKYLINE ENTRPRISES LIMITED**  
 QLDG BEN LOMOND  
 RECREATION RESERVE

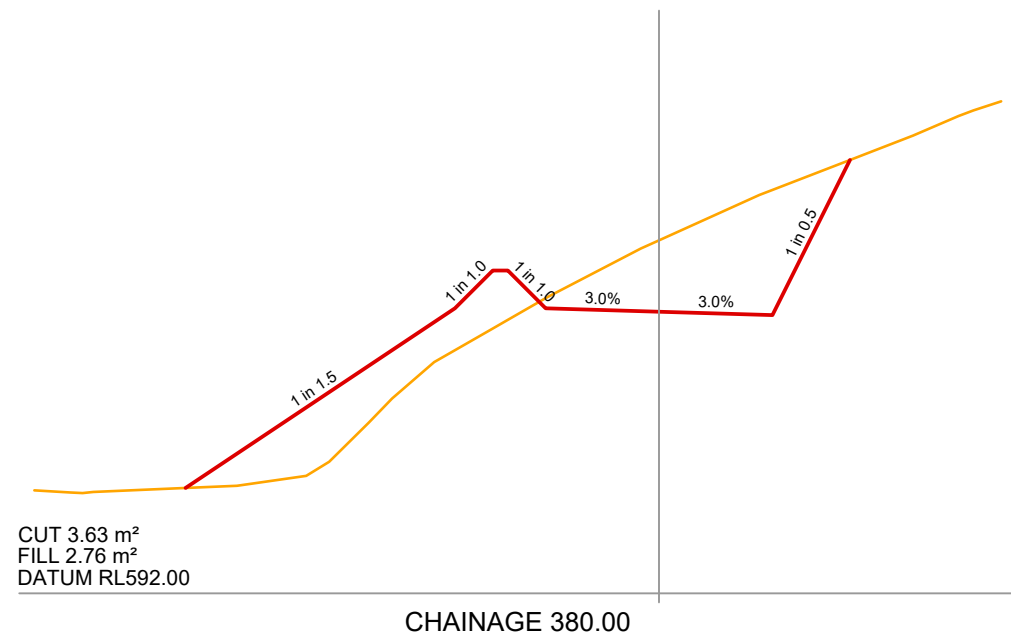
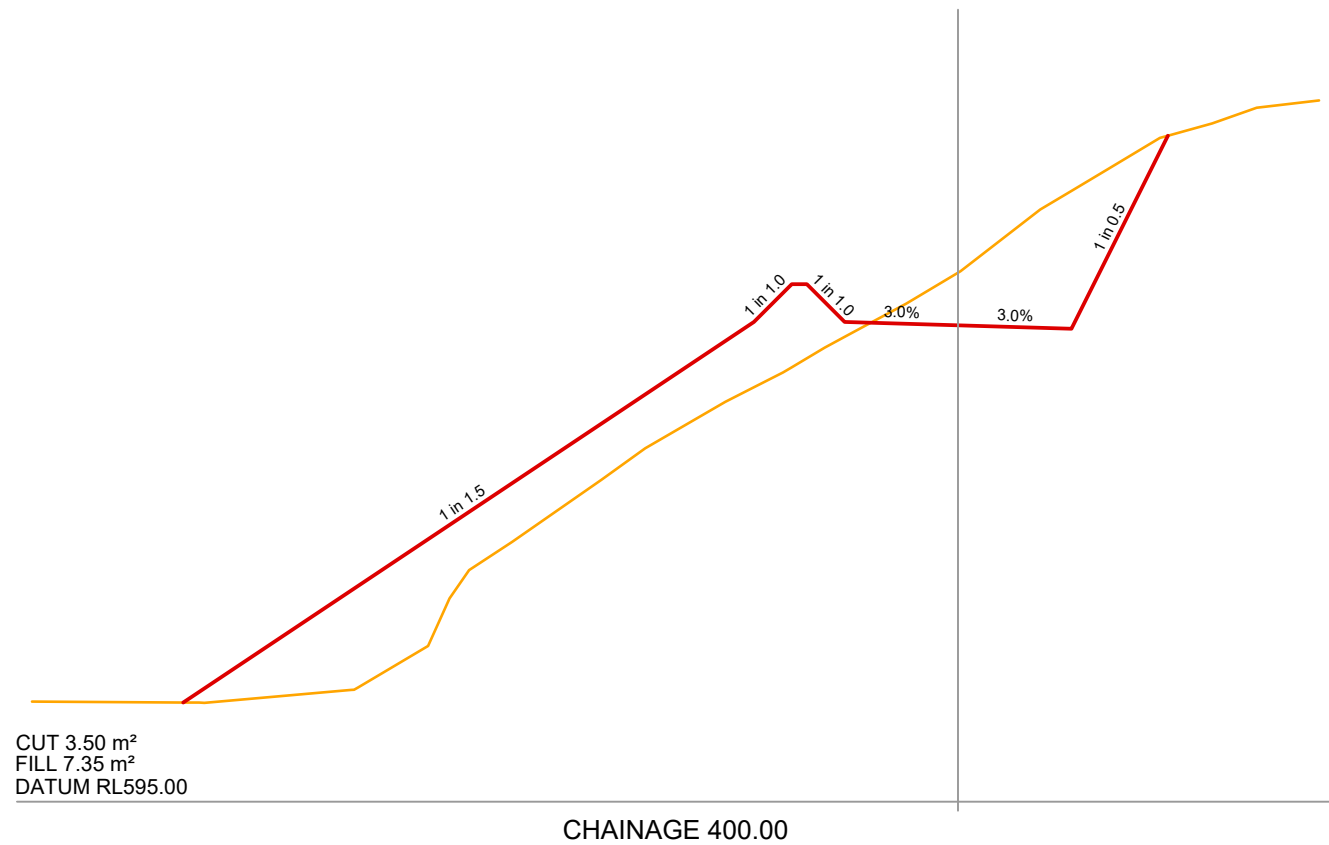
Purpose & Drawing Title:  
**REAVERS DEBRIS REMOVAL**  
 ACCESS 01 CROSS SECTIONS  
 SHEET 4 OF 7

**FOR CONSTRUCTION**

|              |       |                     |                    |
|--------------|-------|---------------------|--------------------|
| Surveyed by: | AWJ   | Original Size:      | Scale:             |
| Designed by: | SAM   | A3                  | 1:100              |
| Drawn by:    | SAM   |                     |                    |
| Checked by:  | SAM   |                     |                    |
| Approved by: |       | <b>DO NOT SCALE</b> |                    |
| Job No:      | 7-6-2 | Sheet No:           | Revision No: Date: |
| Q4115        |       | 324                 | F 06/08/2024       |



| LEGEND  |                       |
|---|-----------------------|
|  | DESIGN LEVEL          |
|  | EXISTING GROUND LEVEL |
|   | OVERVIEW SURVEYING    |
|   | LIDAR FLOWN 23/08/23  |



**QUEENSTOWN**  
 1092 Frankton Road  
 Frankton  
 Queenstown 9300

T +64 (3) 441 4715  
 E queenstown@patersons.co.nz

© COPYRIGHT. This drawing, content and design remains the property of Paterson Pitts Limited Partnership and may not be reproduced in part or full or altered without the written permission of Paterson Pitts Limited Partnership. This drawing and its content shall only be used for the purpose for which it is intended. No liability shall be accepted by Paterson Pitts Limited Partnership for its unauthorised use.

Client & Location:

**SKYLINE ENTRPRISES LIMITED**  
**QLDC BEN LOMOND**  
**RECREATION RESERVE**

Purpose & Drawing Title:

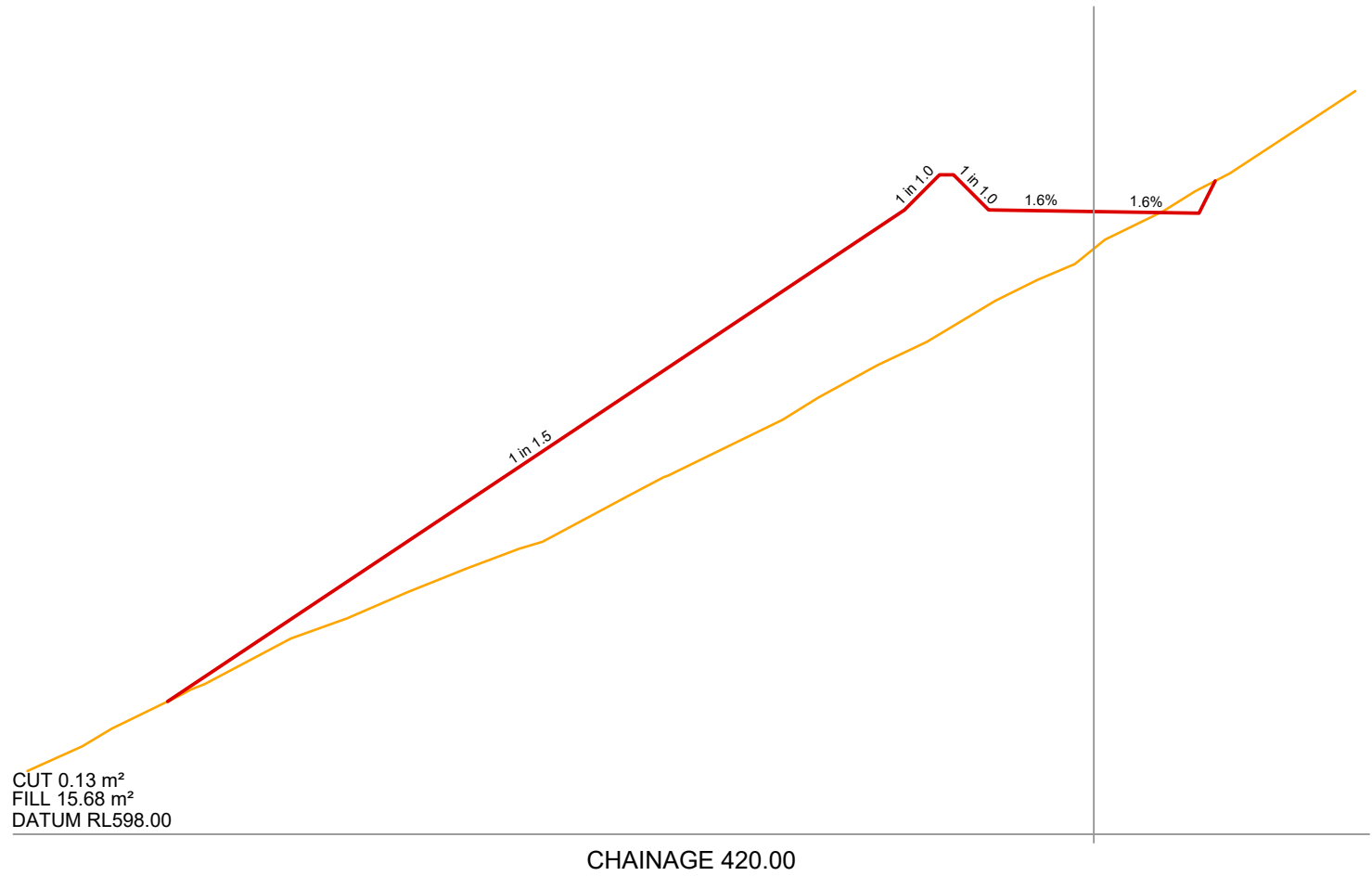
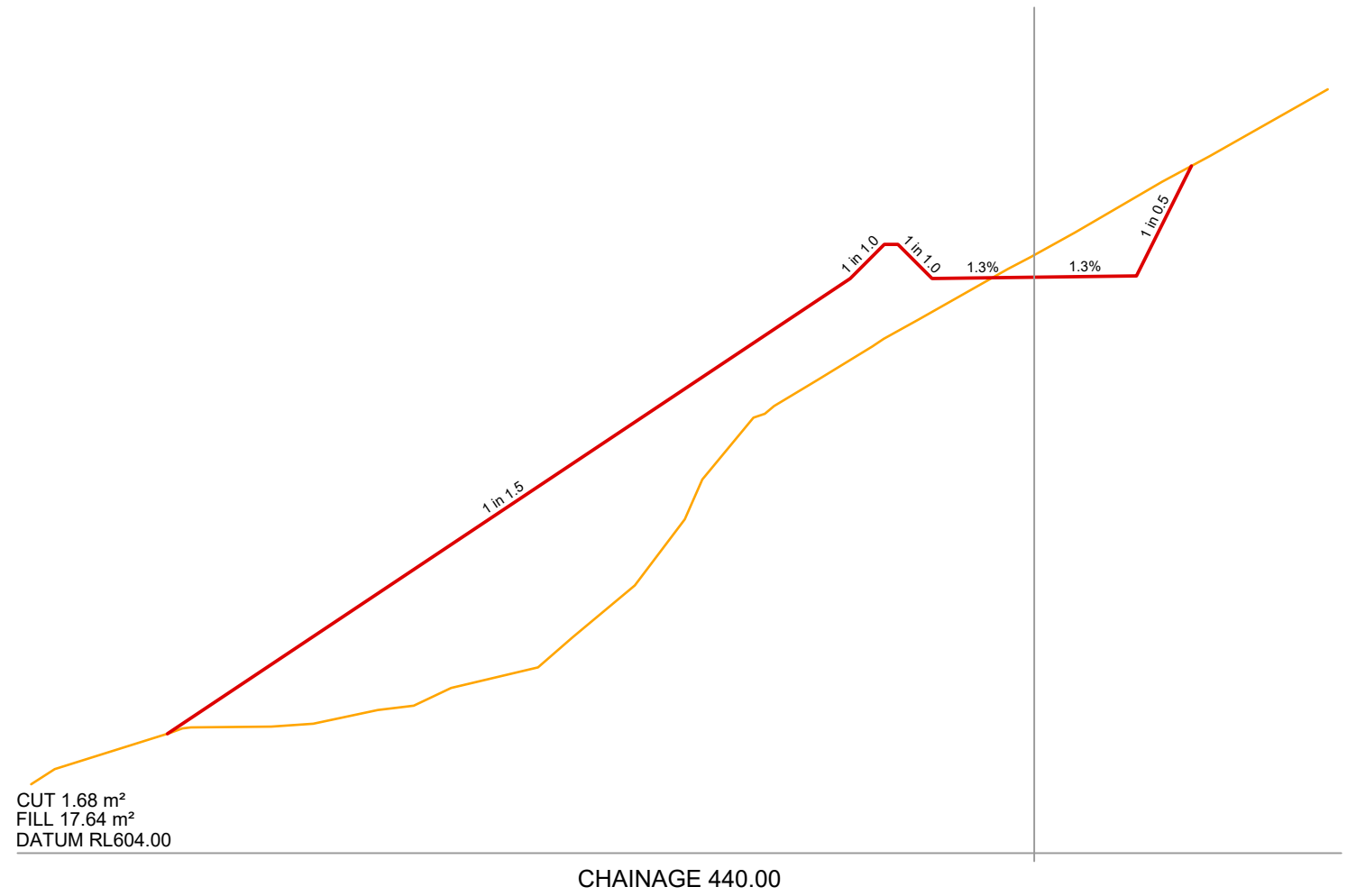
**REAVERS DEBRIS REMOVAL**  
**ACCESS 01 CROSS SECTIONS**  
**SHEET 5 OF 7**

**FOR CONSTRUCTION**

|              |             |                |                    |
|--------------|-------------|----------------|--------------------|
| Surveyed by: | AWJ         | Original Size: | Scale:             |
| Designed by: | SAM         | A3             | 1:100              |
| Drawn by:    | SAM         |                |                    |
| Checked by:  | SAM         |                |                    |
| Approved by: |             | DO NOT SCALE   |                    |
| Job No:      | Drawing No: | Sheet No:      | Revision No: Date: |
| Q4115        | 7-6-2       | 325            | F 06/08/2024       |



| LEGEND  |                       |
|---|-----------------------|
|  | DESIGN LEVEL          |
|  | EXISTING GROUND LEVEL |
|   | OVERVIEW SURVEYING    |
|   | LIDAR FLOWN 23/08/23  |



**QUEENSTOWN**  
 1092 Frankton Road  
 Frankton  
 Queenstown 9300  
 T +64 (3) 441 4715  
 E queenstown@patersons.co.nz

© COPYRIGHT. This drawing, content and design remains the property of Paterson Pitts Limited Partnership and may not be reproduced in part or full or altered without the written permission of Paterson Pitts Limited Partnership. This drawing and its content shall only be used for the purpose for which it is intended. No liability shall be accepted by Paterson Pitts Limited Partnership for its unauthorised use.

Client & Location:  
**SKYLINE ENTRPRISES LIMITED**  
**QLDC BEN LOMOND**  
**RECREATION RESERVE**

Purpose & Drawing Title:  
**REAVERS DEBRIS REMOVAL**  
**ACCESS 01 CROSS SECTIONS**  
**SHEET 6 OF 7**

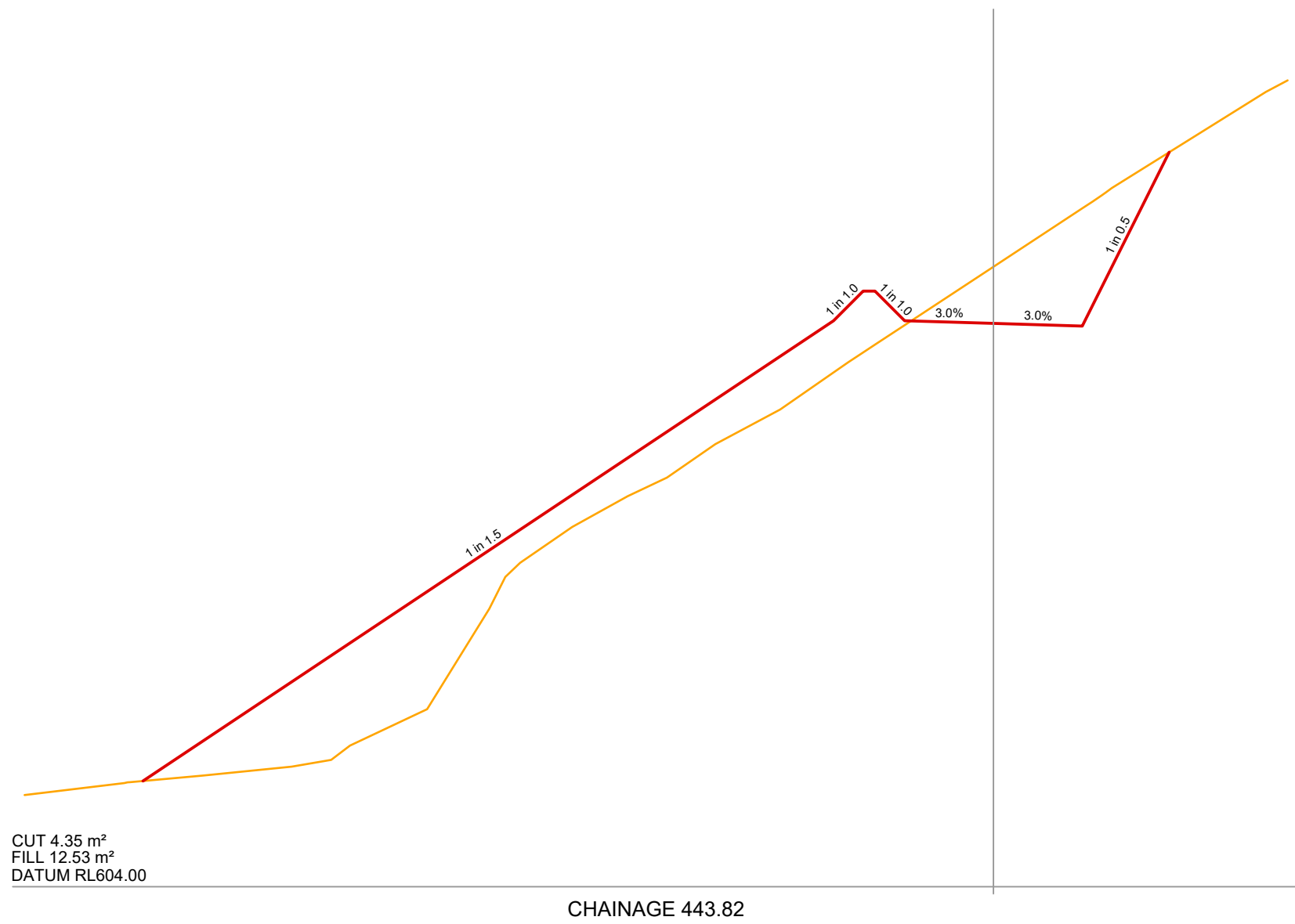
**FOR CONSTRUCTION**

|              |             |                |                    |
|--------------|-------------|----------------|--------------------|
| Surveyed by: | AWJ         | Original Size: | Scale:             |
| Designed by: | SAM         | A3             | 1:100              |
| Drawn by:    | SAM         |                |                    |
| Checked by:  | SAM         |                |                    |
| Approved by: |             | DO NOT SCALE   |                    |
| Job No:      | Drawing No: | Sheet No:      | Revision No: Date: |
| Q4115        | 7-6-2       | 326            | F 06/08/2024       |



**LEGEND**

- DESIGN LEVEL
- EXISTING GROUND LEVEL
- OVERVIEW SURVEYING
- LIDAR FLOWN 23/08/23



**QUEENSTOWN**  
 1092 Frankton Road  
 Frankton  
 Queenstown 9300

T +64 (3) 441 4715  
 E queenstown@patersons.co.nz

© COPYRIGHT. This drawing, content and design remains the property of Paterson Pitts Limited Partnership and may not be reproduced in part or full or altered without the written permission of Paterson Pitts Limited Partnership. This drawing and its content shall only be used for the purpose for which it is intended. No liability shall be accepted by Paterson Pitts Limited Partnership for its unauthorised use.

Client & Location:

**SKYLINE ENTRPRISES LIMITED**  
**QLDC BEN LOMOND**  
**RECREATION RESERVE**

Purpose & Drawing Title:

**REAVERS DEBRIS REMOVAL**  
**ACCESS 01 CROSS SECTIONS**  
**SHEET 7 OF 7**

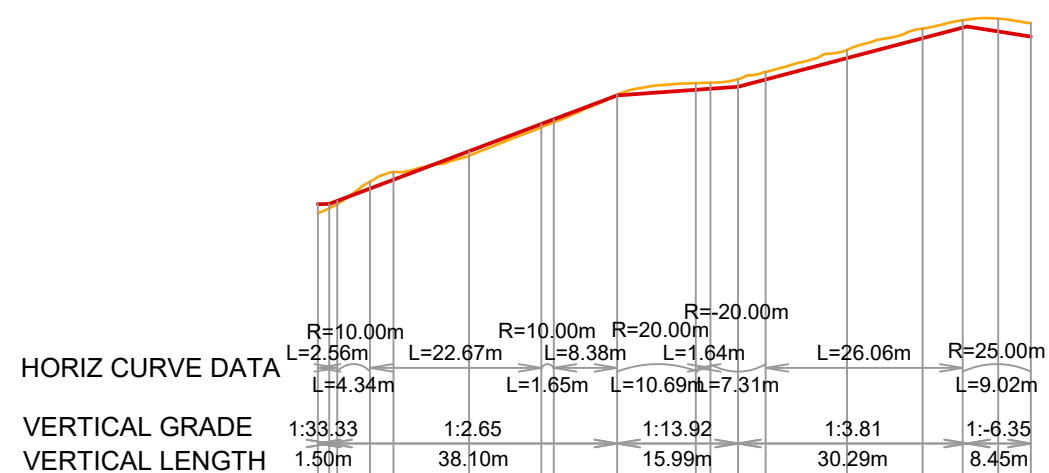
FOR CONSTRUCTION

|              |             |                |                    |
|--------------|-------------|----------------|--------------------|
| Surveyed by: | AWJ         | Original Size: | Scale:             |
| Designed by: | SAM         | A3             | 1:100              |
| Drawn by:    | SAM         |                |                    |
| Checked by:  | SAM         |                |                    |
| Approved by: |             | DO NOT SCALE   |                    |
| Job No:      | Drawing No: | Sheet No:      | Revision No: Date: |
| Q4115        | 7-6-2       | 327            | F 06/08/2024       |



**LEGEND**

- DESIGN LEVEL
- EXISTING GROUND LEVEL
- OVERVIEW SURVEYING
- LIDAR FLOWN 23/08/23



DATUM RL559.00

|                         |        |        |        |        |        |        |        |        |        |        |        |        |        |        |        |        |        |        |
|-------------------------|--------|--------|--------|--------|--------|--------|--------|--------|--------|--------|--------|--------|--------|--------|--------|--------|--------|--------|
| AUG 2023 OVERVIEW LIDAR | 609.44 | 610.10 | 610.61 | 613.61 | 614.89 | 617.06 | 620.83 | 621.48 | 625.13 | 626.65 | 626.71 | 627.18 | 628.15 | 631.05 | 633.87 | 634.99 | 635.19 | 634.61 |
| + FILL DEPTH            | 1.20   | 0.58   | 0.47   | -0.90  | -1.00  | 0.59   | 0.43   | 0.40   | -0.10  | -0.87  | -0.79  | -1.00  | -1.00  | -1.08  | -1.27  | -1.00  | -1.70  | -1.80  |
| - CUT DEPTH             |        |        |        |        |        |        |        |        |        |        |        |        |        |        |        |        |        |        |
| CENTRELINE DESIGN LEVEL | 610.64 | 610.68 | 611.08 | 612.72 | 613.88 | 617.65 | 621.26 | 621.88 | 625.03 | 625.78 | 625.92 | 626.18 | 627.14 | 629.97 | 632.60 | 633.99 | 633.49 | 632.81 |
| CHAINAGE                | 0.00   | 1.50   | 2.56   | 6.89   | 10.00  | 20.00  | 29.57  | 31.22  | 39.60  | 50.00  | 51.93  | 55.59  | 59.24  | 70.00  | 80.00  | 85.30  | 90.00  | 94.33  |

SCALE: 1:1000 HORIZ  
1:1000 VERT



**QUEENSTOWN**  
1092 Frankton Road  
Frankton  
Queenstown 9300

T +64 (3) 441 4715  
E queenstown@patersons.co.nz

© COPYRIGHT. This drawing, content and design remains the property of Paterson Pitts Limited Partnership and may not be reproduced in part or full or altered without the written permission of Paterson Pitts Limited Partnership. This drawing and its content shall only be used for the purpose for which it is intended. No liability shall be accepted by Paterson Pitts Limited Partnership for its unauthorised use.

Client & Location:

**SKYLINE ENTRPRISES LIMITED**  
**QLDC BEN LOMOND**  
**RECREATION RESERVE**

Purpose & Drawing Title:

**REAVERS DEBRIS REMOVAL**  
**ACCESS 02 LONG SECTION**  
**SHEET 1 OF 1**

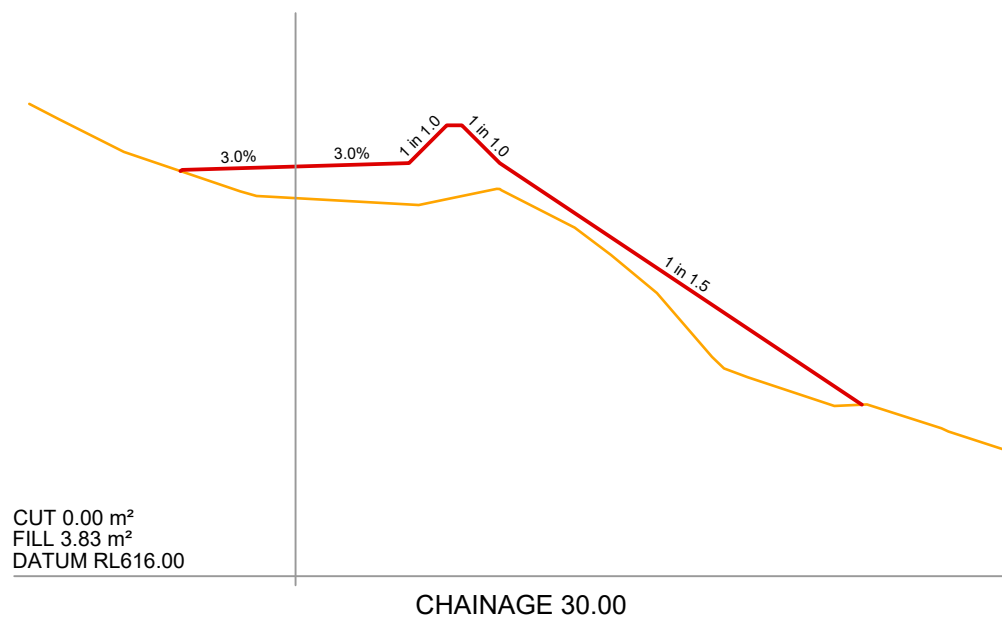
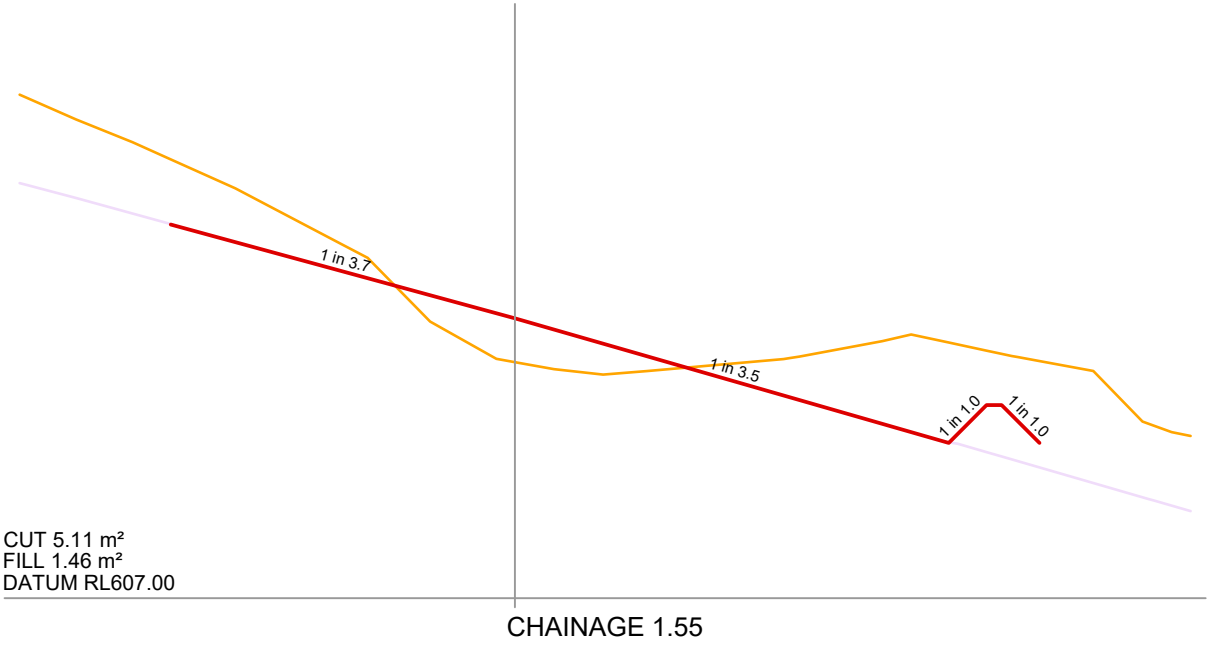
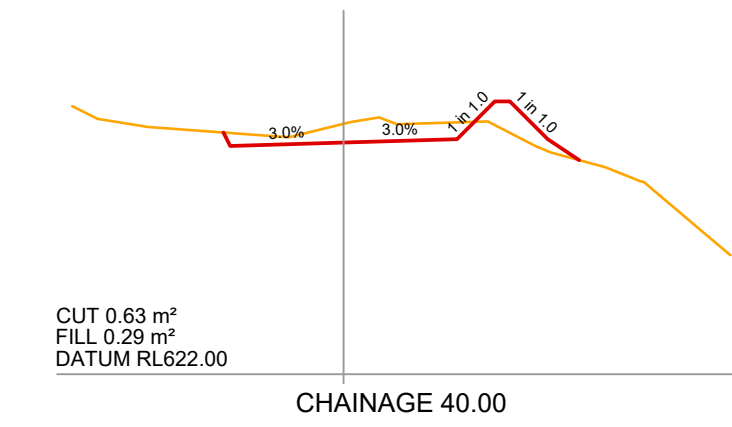
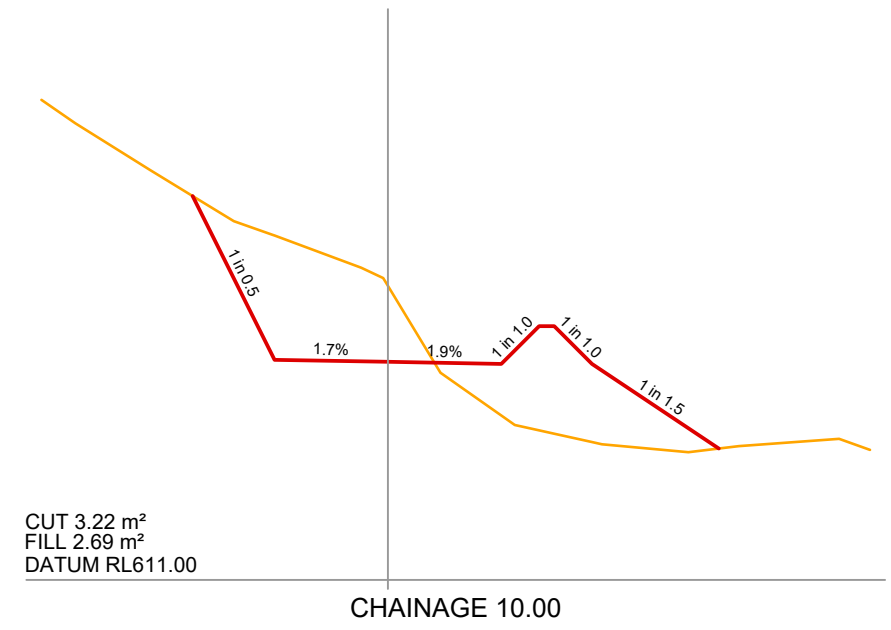
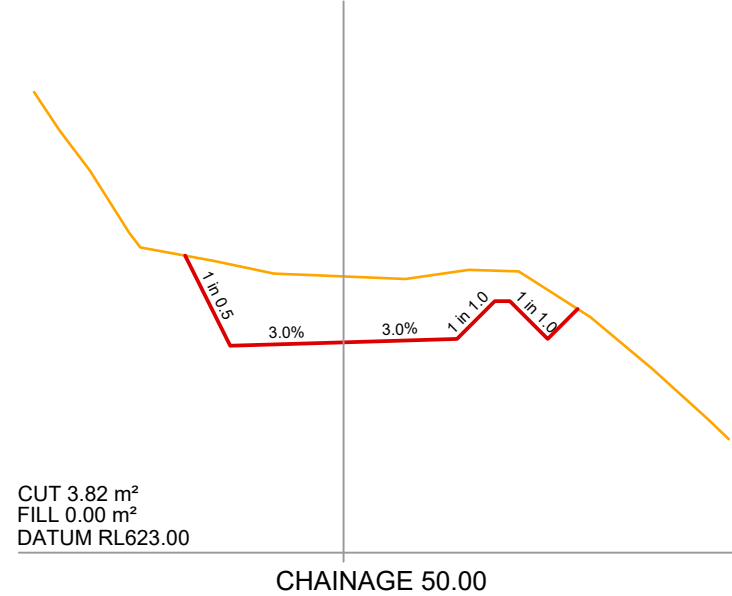
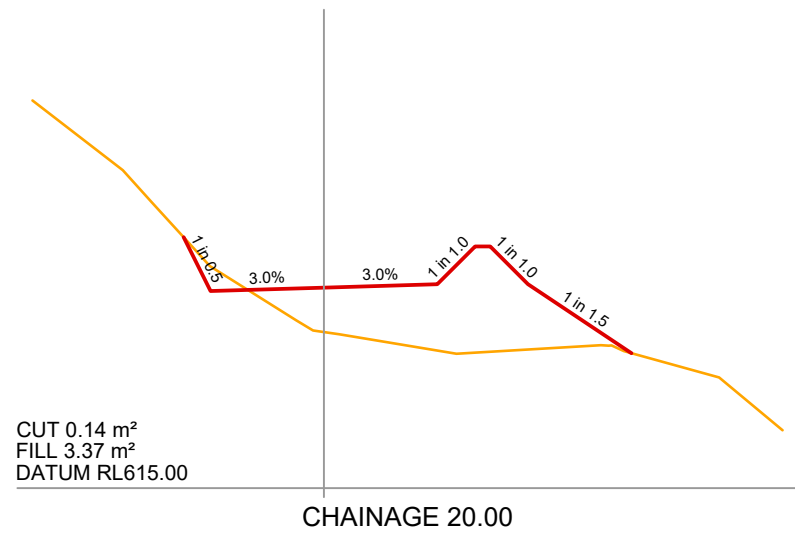
**FOR CONSTRUCTION**

|              |       |                     |            |
|--------------|-------|---------------------|------------|
| Surveyed by: | AWJ   | Original Size:      | Scale:     |
| Designed by: | SAM   | A3                  | 1:100      |
| Drawn by:    | SAM   |                     |            |
| Checked by:  | SAM   |                     |            |
| Approved by: |       | <b>DO NOT SCALE</b> |            |
| Job No:      | Q4115 | Sheet No:           | 331        |
| Drawing No:  | 7-6-2 | Revision No:        | F          |
|              |       | Date:               | 06/08/2024 |



**LEGEND**

- DESIGN LEVEL
- EXISTING GROUND LEVEL
- OVERVIEW SURVEYING
- LIDAR FLOWN 23/08/23



**QUEENSTOWN**  
 1092 Frankton Road  
 Frankton  
 Queenstown 9300

T +64 (3) 441 4715  
 E queenstown@patersons.co.nz

© COPYRIGHT. This drawing, content and design remains the property of Paterson Pitts Limited Partnership and may not be reproduced in part or full or altered without the written permission of Paterson Pitts Limited Partnership. This drawing and its content shall only be used for the purpose for which it is intended. No liability shall be accepted by Paterson Pitts Limited Partnership for its unauthorised use.

Client & Location:  
**SKYLINE ENTRPRISES LIMITED**  
 QLDG BEN LOMOND  
 RECREATION RESERVE

Purpose & Drawing Title:  
**REAVERS DEBRIS REMOVAL**  
 ACCESS 02 CROSS SECTIONS  
 SHEET 1 OF 3

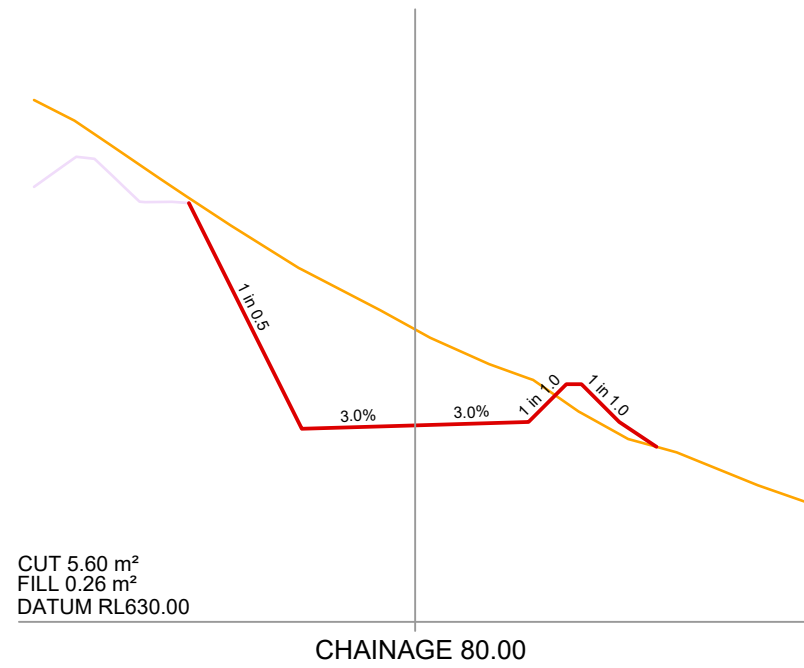
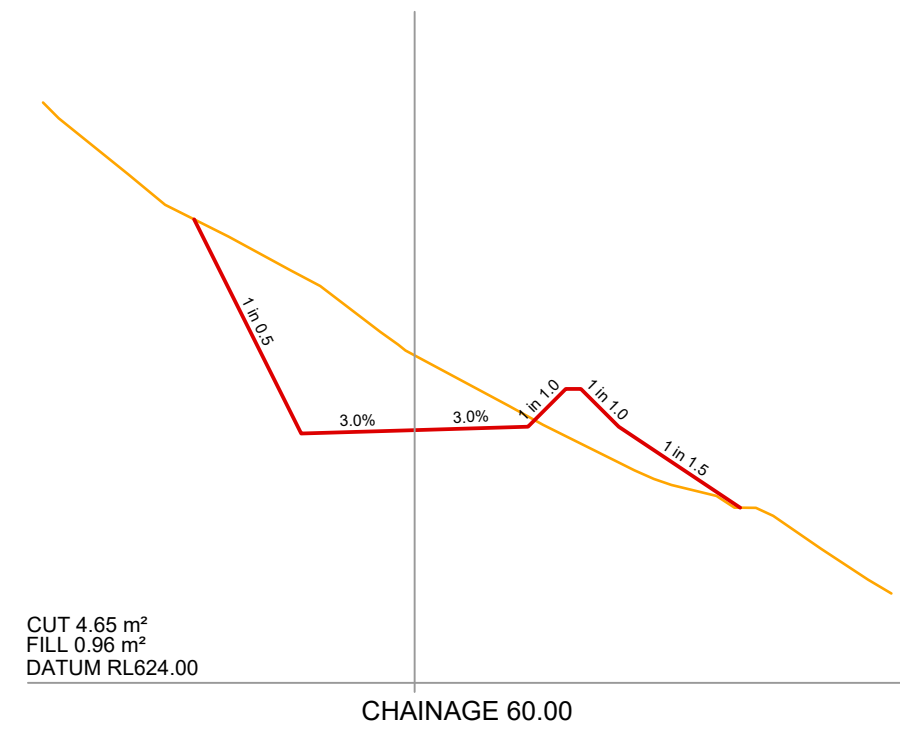
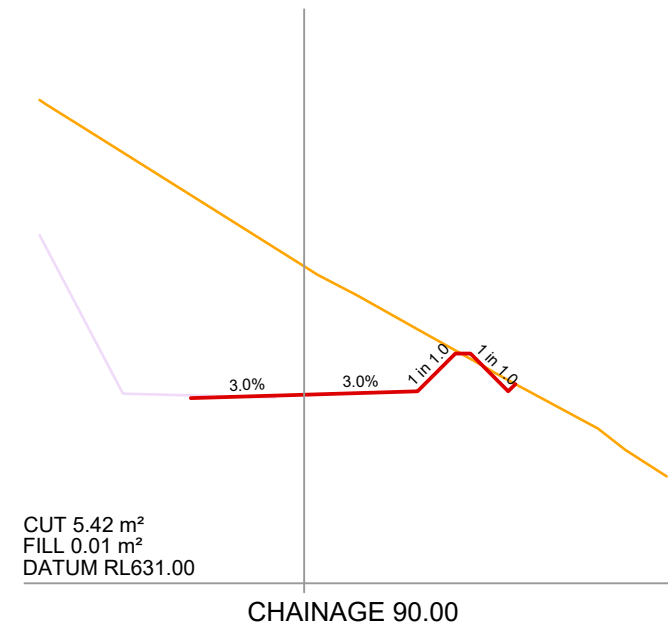
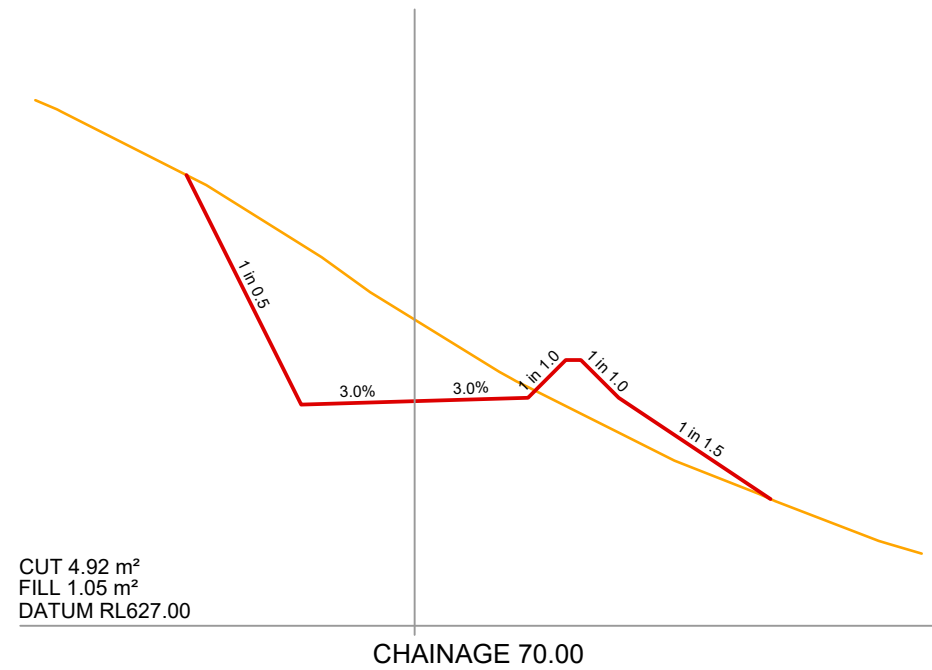
FOR CONSTRUCTION

|              |       |           |                |                    |
|--------------|-------|-----------|----------------|--------------------|
| Surveyed by: | AWJ   | A3        | Original Size: | Scale:             |
| Designed by: | SAM   |           |                | 1:1000             |
| Drawn by:    | SAM   |           |                |                    |
| Checked by:  | SAM   |           |                |                    |
| Approved by: |       |           | DO NOT SCALE   |                    |
| Job No:      | Q4115 | Sheet No: | 341            | Revision No: Date: |
| Drawing No:  | 7-6-2 |           |                | F 06/08/2024       |



**LEGEND**

- DESIGN LEVEL
- EXISTING GROUND LEVEL
- OVERVIEW SURVEYING
- LIDAR FLOWN 23/08/23



**patersons.**  
 Land Professionals

**QUEENSTOWN**  
 1092 Frankton Road  
 Frankton  
 Queenstown 9300  
 T +64 (3) 441 4715  
 E queenstown@patersons.co.nz

© COPYRIGHT. This drawing, content and design remains the property of Paterson Pitts Limited Partnership and may not be reproduced in part or full or altered without the written permission of Paterson Pitts Limited Partnership. This drawing and its content shall only be used for the purpose for which it is intended. No liability shall be accepted by Paterson Pitts Limited Partnership for its unauthorised use.

Client & Location:  
**SKYLINE ENTRPRISES LIMITED**  
 QLDG BEN LOMOND  
 RECREATION RESERVE

Purpose & Drawing Title:  
**REAVERS DEBRIS REMOVAL**  
**ACCESS 02 CROSS SECTIONS**  
**SHEET 2 OF 3**

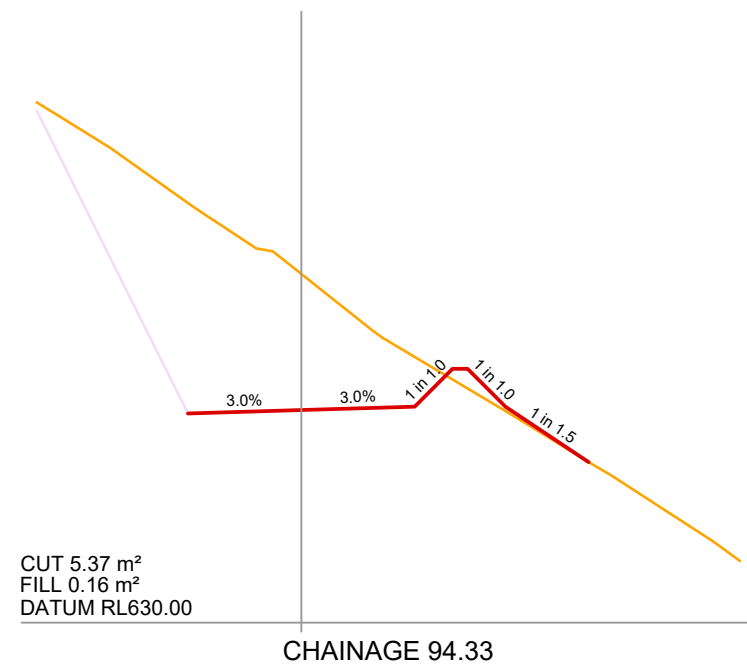
**FOR CONSTRUCTION**

|              |             |                     |                    |
|--------------|-------------|---------------------|--------------------|
| Surveyed by: | AWJ         | Original Size:      | Scale:             |
| Designed by: | SAM         | A3                  | 1:1000             |
| Drawn by:    | SAM         |                     |                    |
| Checked by:  | SAM         |                     |                    |
| Approved by: |             | <b>DO NOT SCALE</b> |                    |
| Job No:      | Drawing No: | Sheet No:           | Revision No: Date: |
| Q4115        | 7-6-2       | 342                 | F 06/08/2024       |



**LEGEND**

- DESIGN LEVEL
- EXISTING GROUND LEVEL
- OVERVIEW SURVEYING
- LIDAR FLOWN 23/08/23



**patersons.**  
 Land Professionals

**QUEENSTOWN**  
 1092 Frankton Road  
 Frankton  
 Queenstown 9300  
 T +64 (3) 441 4715  
 E queenstown@patersons.co.nz

© COPYRIGHT. This drawing, content and design remains the property of Paterson Pitts Limited Partnership and may not be reproduced in part or full or altered without the written permission of Paterson Pitts Limited Partnership. This drawing and its content shall only be used for the purpose for which it is intended. No liability shall be accepted by Paterson Pitts Limited Partnership for its unauthorised use.

Client & Location:  
**SKYLINE ENTRPRISES LIMITED**  
**QLDC BEN LOMOND**  
**RECREATION RESERVE**

Purpose & Drawing Title:  
**REAVERS DEBRIS REMOVAL**  
**ACCESS 02 CROSS SECTIONS**  
**SHEET 3 OF 3**

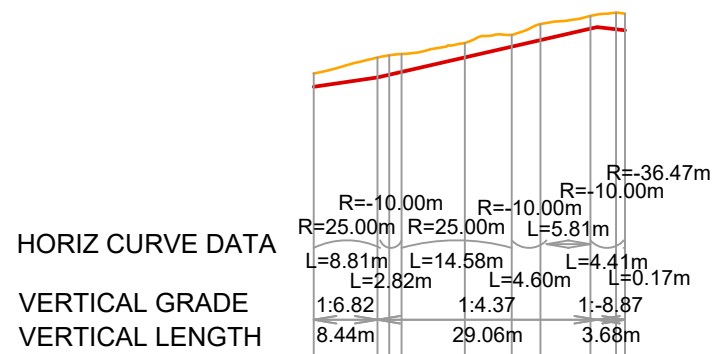
FOR CONSTRUCTION

|              |             |                |                    |
|--------------|-------------|----------------|--------------------|
| Surveyed by: | AWJ         | Original Size: | Scale:             |
| Designed by: | SAM         | A3             | 1:1000             |
| Drawn by:    | SAM         |                |                    |
| Checked by:  | SAM         |                |                    |
| Approved by: |             | DO NOT SCALE   |                    |
| Job No:      | Drawing No: | Sheet No:      | Revision No: Date: |
| Q4115        | 7-6-2       | 343            | F 06/08/2024       |



**LEGEND**

- DESIGN LEVEL
- EXISTING GROUND LEVEL
- OVERVIEW SURVEYING
- LIDAR FLOWN 23/08/23



DATUM RL582.00

|                |        |
|----------------|--------|
| AUG 2023       | 634.61 |
| OVERVIEW LIDAR | 634.61 |
| CENTRELINE     | 634.05 |
| DESIGN LEVEL   | 634.41 |
| CHAINAGE       | 634.78 |
|                | 637.16 |
|                | 638.59 |
|                | 639.67 |
|                | 641.11 |
|                | 642.18 |
|                | 642.62 |
|                | 642.48 |

SCALE: 1:1000 HORIZ  
1:1000 VERT



**QUEENSTOWN**  
1092 Frankton Road  
Frankton  
Queenstown 9300

T +64 (3) 441 4715  
E queenstown@patersons.co.nz

© COPYRIGHT. This drawing, content and design remains the property of Paterson Pitts Limited Partnership and may not be reproduced in part or full or altered without the written permission of Paterson Pitts Limited Partnership. This drawing and its content shall only be used for the purpose for which it is intended. No liability shall be accepted by Paterson Pitts Limited Partnership for its unauthorised use.

Client & Location:

**SKYLINE ENTRPRISES LIMITED**

**QLDC BEN LOMOND RECREATION RESERVE**

Purpose & Drawing Title:

**REAVERS DEBRIS REMOVAL**



**ACCESS 03 LONG SECTION**

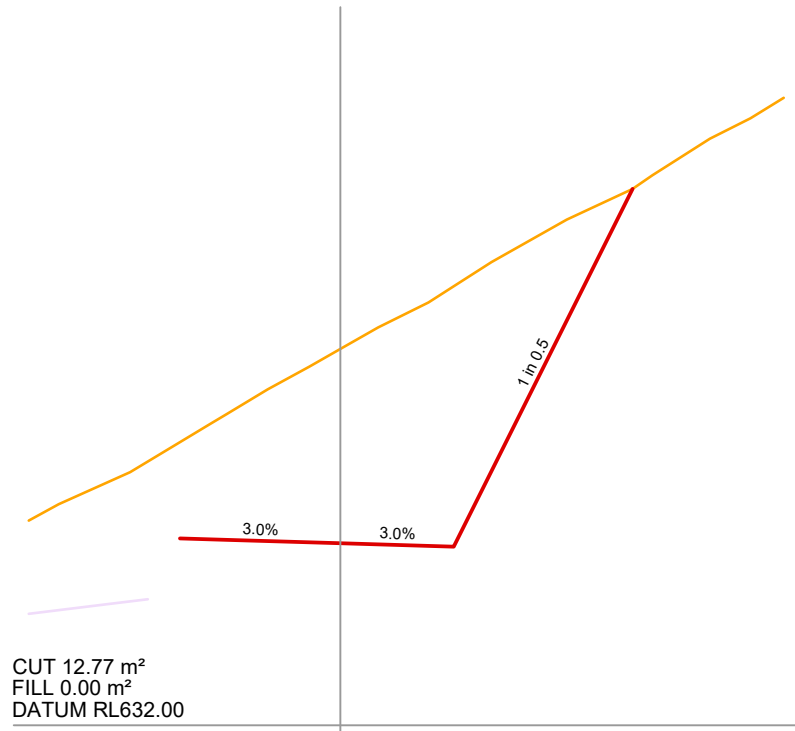
**SHEET 1 OF 1**

**FOR CONSTRUCTION**

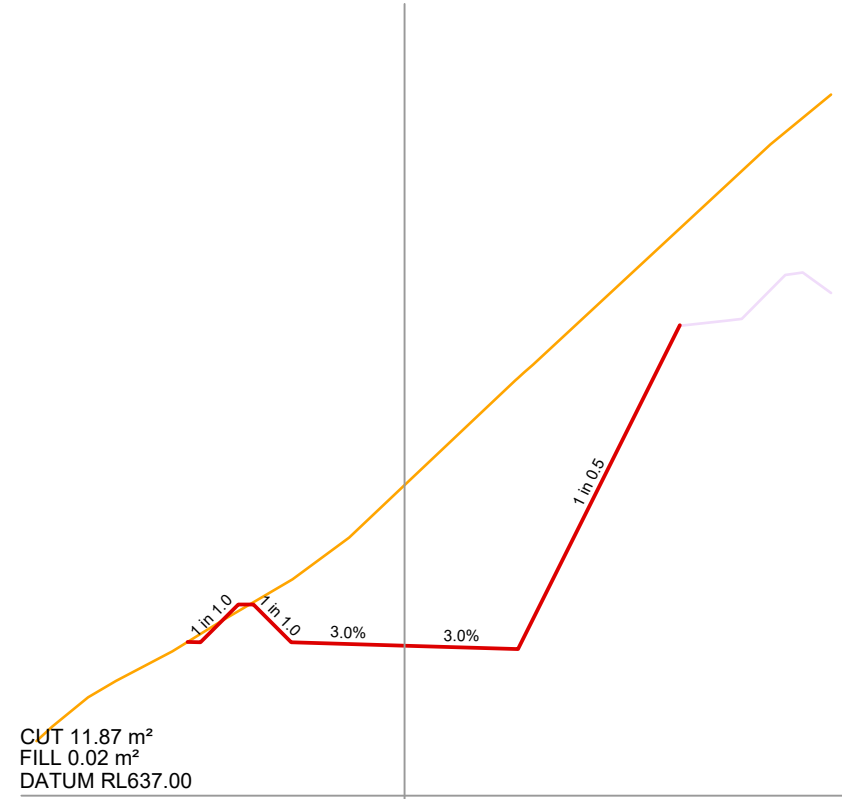
|              |       |                     |                    |
|--------------|-------|---------------------|--------------------|
| Surveyed by: | AWJ   | Original Size:      | Scale:             |
| Designed by: | SAM   | A3                  | 1:1000             |
| Drawn by:    | SAM   |                     |                    |
| Checked by:  | SAM   |                     |                    |
| Approved by: |       | <b>DO NOT SCALE</b> |                    |
| Job No:      | 7-6-2 | Sheet No:           | Revision No: Date: |
| Q4115        |       | 351                 | F 06/08/2024       |



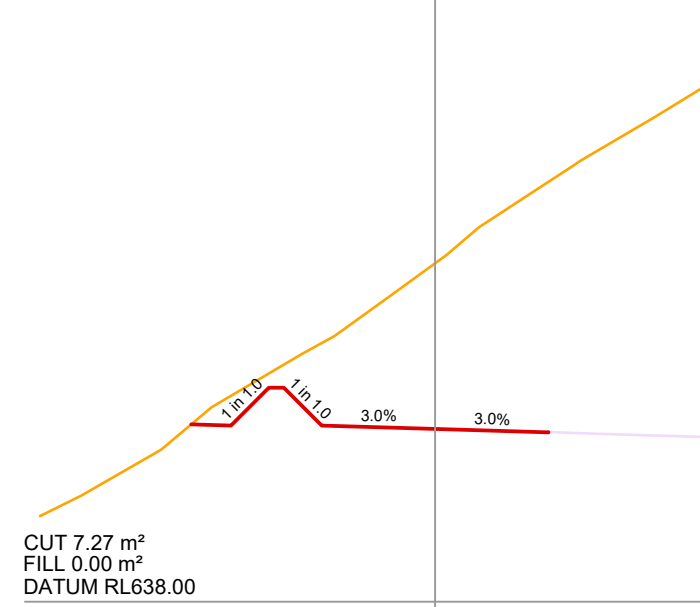
| LEGEND  |                       |
|---|-----------------------|
|  | DESIGN LEVEL          |
|  | EXISTING GROUND LEVEL |
|   | OVERVIEW SURVEYING    |
|   | LIDAR FLOWN 23/08/23  |



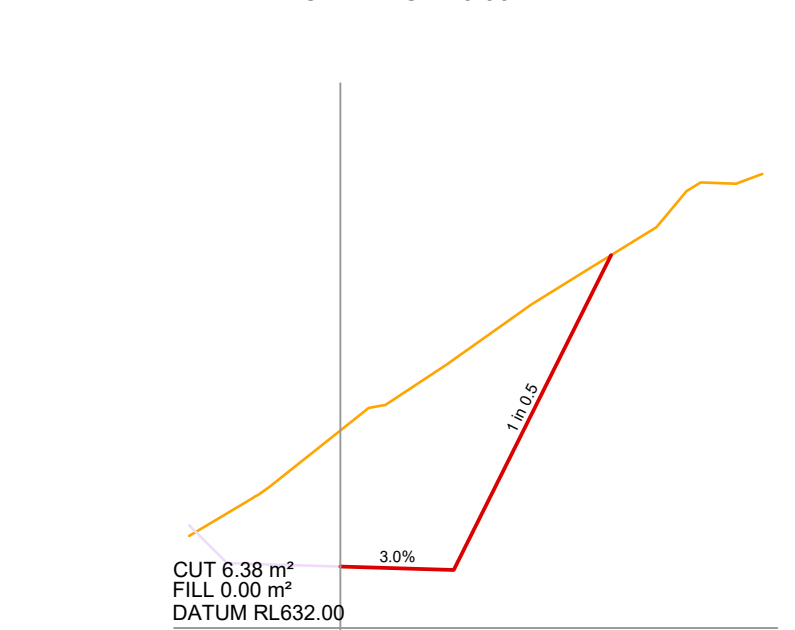
CHAINAGE 10.00



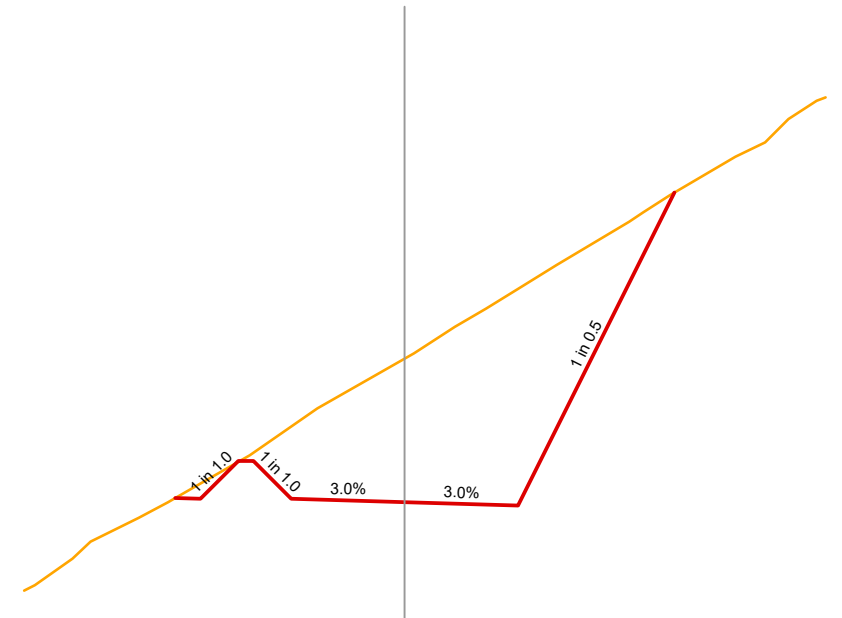
CHAINAGE 30.00



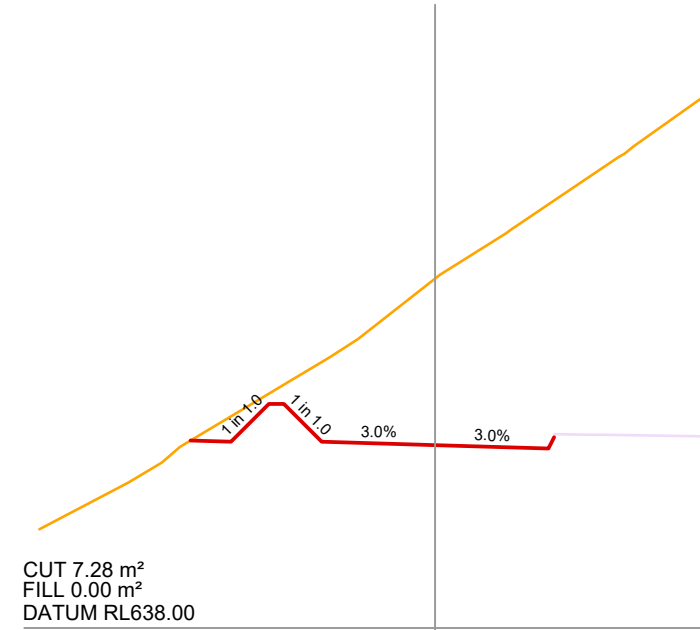
CHAINAGE 41.18



CHAINAGE 0.00



CHAINAGE 20.00



CHAINAGE 40.00



**QUEENSTOWN**  
1092 Frankton Road  
Frankton  
Queenstown 9300  
T +64 (3) 441 4715  
E queenstown@patersons.co.nz

© COPYRIGHT. This drawing, content and design remains the property of Paterson Pitts Limited Partnership and may not be reproduced in part or full or altered without the written permission of Paterson Pitts Limited Partnership. This drawing and its content shall only be used for the purpose for which it is intended. No liability shall be accepted by Paterson Pitts Limited Partnership for its unauthorised use.

Client & Location:  
**SKYLINE ENTRPRISES LIMITED**  
QLDC BEN LOMOND  
RECREATION RESERVE

Purpose & Drawing Title:  
**REAVERS DEBRIS REMOVAL**  
ACCESS 03 CROSS SECTIONS  
SHEET 1 OF 5

**FOR CONSTRUCTION**

|              |       |                |            |
|--------------|-------|----------------|------------|
| Surveyed by: | AWJ   | Original Size: | Scale:     |
| Designed by: | SAM   | A3             | 1:100      |
| Drawn by:    | SAM   |                |            |
| Checked by:  | SAM   |                |            |
| Approved by: |       | DO NOT SCALE   |            |
| Job No:      | Q4115 | Sheet No:      | 361        |
| Drawing No:  | 7-6-2 | Revision No:   | F          |
|              |       | Date:          | 06/08/2024 |

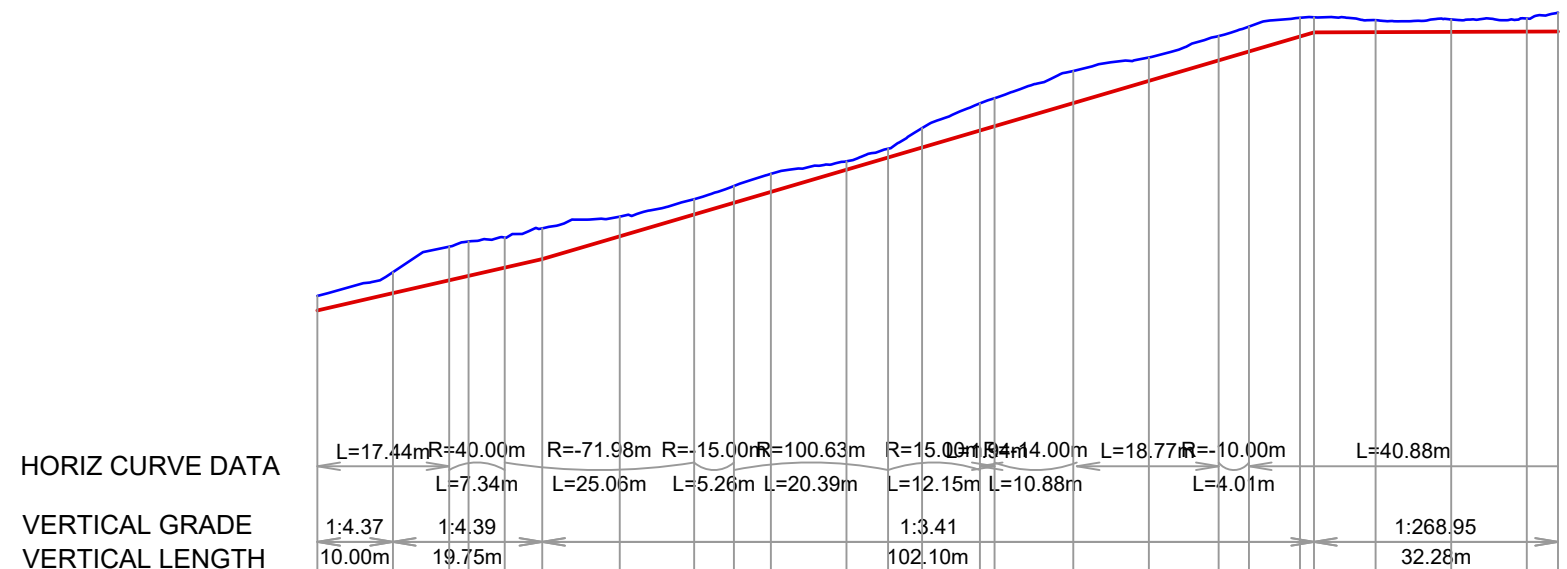


**LEGEND**

— DESIGN LEVEL

— EXISTING GROUND LEVEL

— QLDC LIDAR FLOWN 2021



HORIZ CURVE DATA

VERTICAL GRADE

VERTICAL LENGTH

DATUM RL585.00

|                         |        |        |        |        |        |        |        |        |        |        |        |        |        |        |        |        |        |        |        |        |        |        |        |        |        |
|-------------------------|--------|--------|--------|--------|--------|--------|--------|--------|--------|--------|--------|--------|--------|--------|--------|--------|--------|--------|--------|--------|--------|--------|--------|--------|--------|
| 2021 QLDC LIDAR         | 637.53 | 640.67 | 644.05 | 644.73 | 645.24 | 646.47 | 648.01 | 650.32 | 652.07 | 653.67 | 655.34 | 657.00 | 659.73 | 663.00 | 663.68 | 667.28 | 669.07 | 671.89 | 673.14 | 674.32 | 674.38 | 674.00 | 674.10 | 674.22 | 675.00 |
| + FILL DEPTH            | -1.92  | -2.77  | -4.45  | -4.55  | -3.97  | -4.07  | -2.60  | -2.02  | -2.22  | -2.39  | -1.12  | -1.16  | -2.57  | -3.60  | -3.70  | -4.25  | -3.10  | -3.22  | -3.29  | -2.48  | -2.00  | -1.59  | -1.65  | -1.73  | -2.50  |
| - CUT DEPTH             |        |        |        |        |        |        |        |        |        |        |        |        |        |        |        |        |        |        |        |        |        |        |        |        |        |
| CENTRELINE DESIGN LEVEL | 635.61 | 637.90 | 639.60 | 640.18 | 641.27 | 642.40 | 645.41 | 648.30 | 649.85 | 651.28 | 654.22 | 655.84 | 657.16 | 659.40 | 659.97 | 663.03 | 665.96 | 668.68 | 669.85 | 671.84 | 672.38 | 672.41 | 672.45 | 672.49 | 672.50 |
| CHAINAGE                | 0.00   | 10.00  | 17.44  | 20.00  | 24.79  | 29.75  | 40.00  | 49.85  | 55.11  | 60.00  | 70.00  | 75.50  | 80.00  | 87.65  | 89.59  | 100.00 | 110.00 | 119.24 | 123.25 | 130.00 | 131.85 | 140.00 | 150.00 | 160.00 | 164.13 |

SCALE: 1:1000 HORIZ  
1:1000 VERT



**QUEENSTOWN**  
1092 Frankton Road  
Frankton  
Queenstown 9300

T +64 (3) 441 4715  
E queenstown@patersons.co.nz

© COPYRIGHT. This drawing, content and design remains the property of Paterson Pitts Limited Partnership and may not be reproduced in part or full or altered without the written permission of Paterson Pitts Limited Partnership. This drawing and its content shall only be used for the purpose for which it is intended. No liability shall be accepted by Paterson Pitts Limited Partnership for its unauthorised use.

Client & Location:

**SKYLINE ENTRPRISES LIMITED**

**QLDC BEN LOMOND RECREATION RESERVE**

Purpose & Drawing Title:

**REAVERS DEBRIS REMOVAL**



**ACCESS 04 LONG SECTION**

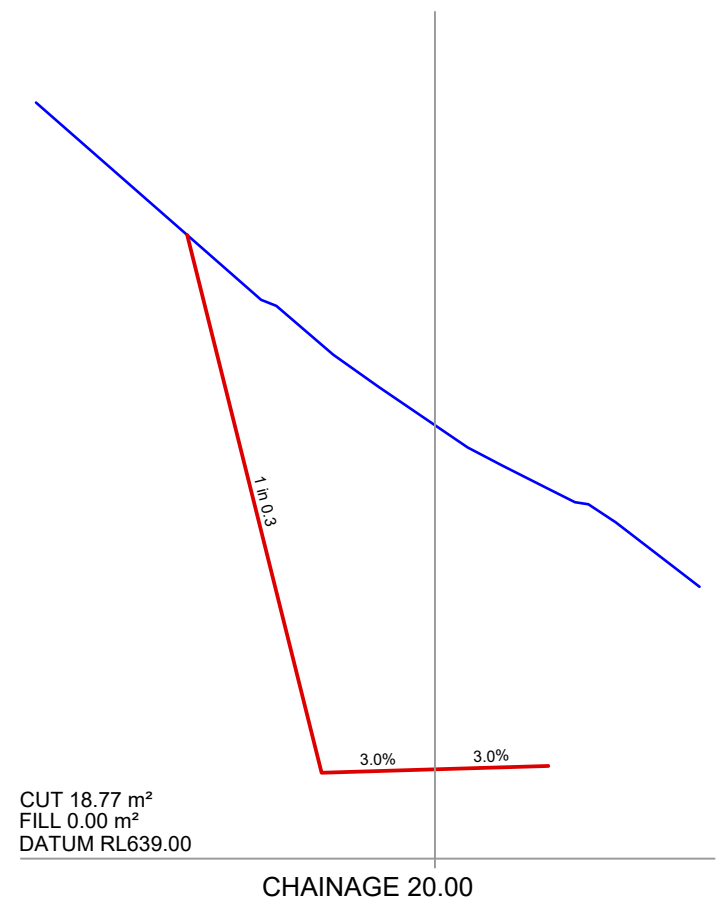
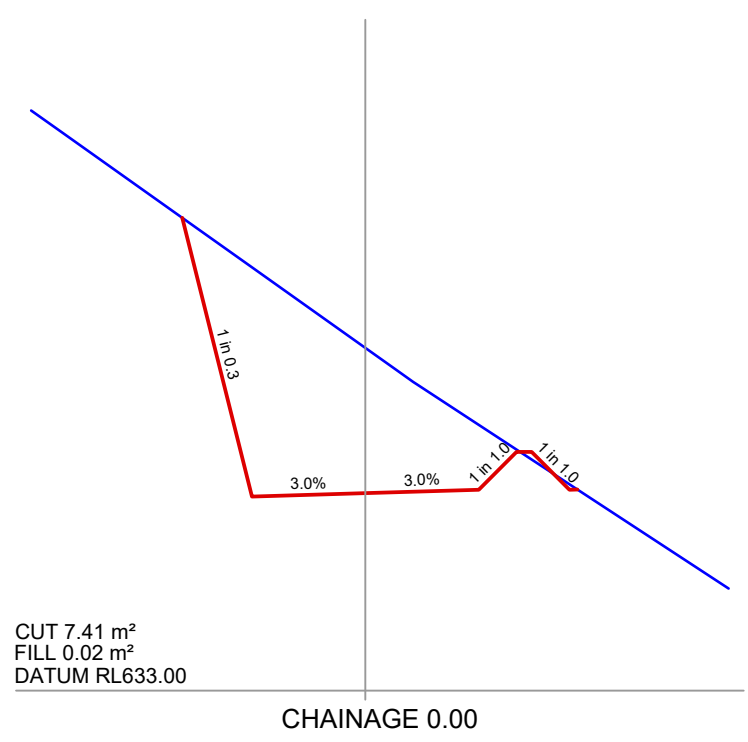
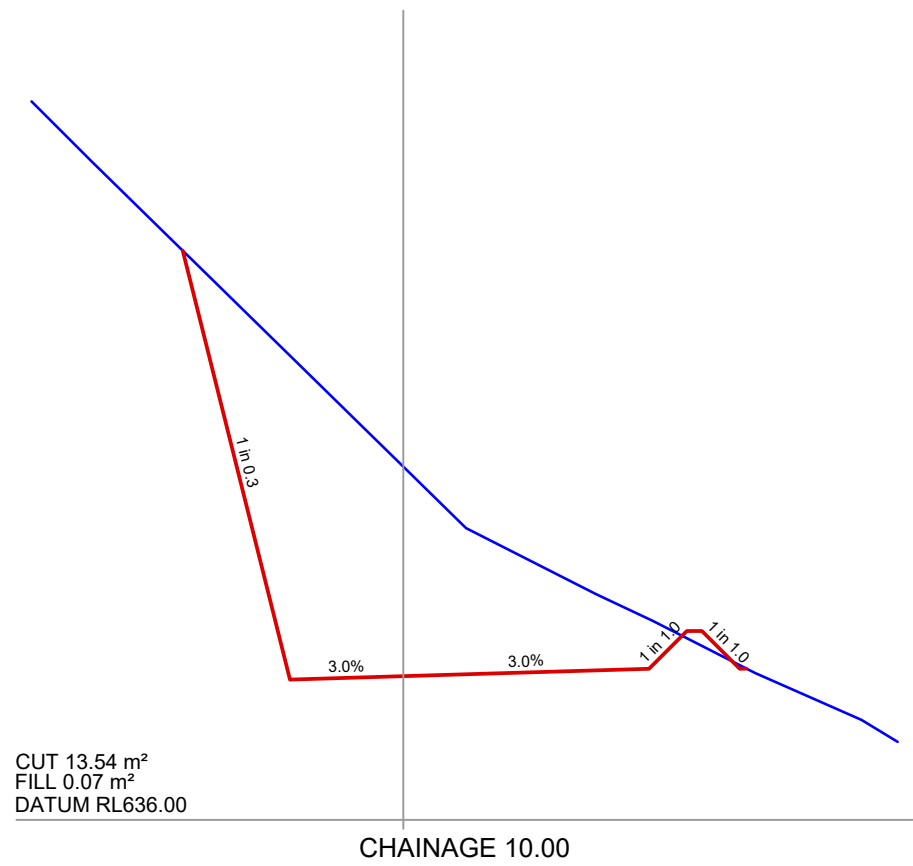
**SHEET 1 OF 1**

**FOR CONSTRUCTION**

|              |            |                     |        |
|--------------|------------|---------------------|--------|
| Surveyed by: | AWJ        | Original Size:      | Scale: |
| Designed by: | SAM        | A3                  | 1:1000 |
| Drawn by:    | SAM        |                     |        |
| Checked by:  | SAM        |                     |        |
| Approved by: |            | <b>DO NOT SCALE</b> |        |
| Job No:      | Q4115      | Drawing No:         | 7-6-2  |
| Sheet No:    | 371        | Revision No.:       | F      |
| Date:        | 06/08/2024 |                     |        |



| LEGEND  |                       |
|---|-----------------------|
|  | DESIGN LEVEL          |
|  | EXISTING GROUND LEVEL |
|   | QLDC LIDAR FLOWN 2021 |



**QUEENSTOWN**  
1092 Frankton Road  
Frankton  
Queenstown 9300

T +64 (3) 441 4715  
E queenstown@patersons.co.nz

© COPYRIGHT. This drawing, content and design remains the property of Paterson Pitts Limited Partnership and may not be reproduced in part or full or altered without the written permission of Paterson Pitts Limited Partnership. This drawing and its content shall only be used for the purpose for which it is intended. No liability shall be accepted by Paterson Pitts Limited Partnership for its unauthorised use.

Client & Location:

**SKYLINE ENTRPRISES LIMITED**  
**QLDC BEN LOMOND**  
**RECREATION RESERVE**



Purpose & Drawing Title:

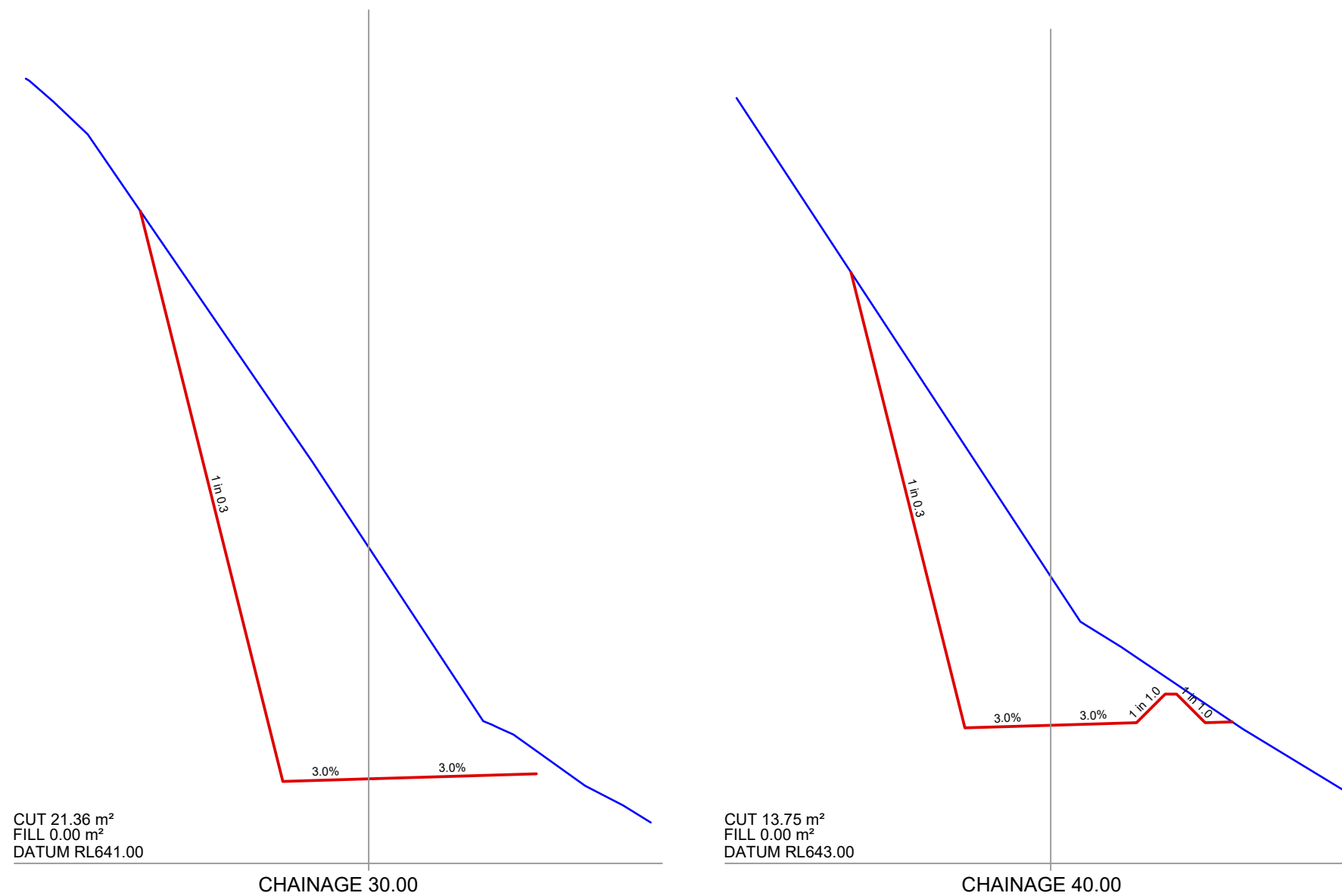
**REAVERS DEBRIS REMOVAL**  
**ACCESS 04 CROSS SECTIONS**  
**SHEET 1 OF 6**

**FOR CONSTRUCTION**

|              |             |                |                    |
|--------------|-------------|----------------|--------------------|
| Surveyed by: | AWJ         | Original Size: | Scale:             |
| Designed by: | SAM         | A3             | 1:100              |
| Drawn by:    | SAM         |                |                    |
| Checked by:  | SAM         |                |                    |
| Approved by: |             | DO NOT SCALE   |                    |
| Job No:      | Drawing No: | Sheet No:      | Revision No: Date: |
| Q4115        | 7-6-2       | 381            | F 06/08/2024       |



| LEGEND  |                       |
|---|-----------------------|
|  | DESIGN LEVEL          |
|  | EXISTING GROUND LEVEL |
|   | QLDC LIDAR FLOWN 2021 |



**patersons.**  
Land Professionals

**QUEENSTOWN**  
 1092 Frankton Road  
 Frankton  
 Queenstown 9300  
 T +64 (3) 441 4715  
 E queenstown@patersons.co.nz

© COPYRIGHT. This drawing, content and design remains the property of Paterson Pitts Limited Partnership and may not be reproduced in part or full or altered without the written permission of Paterson Pitts Limited Partnership. This drawing and its content shall only be used for the purpose for which it is intended. No liability shall be accepted by Paterson Pitts Limited Partnership for its unauthorised use.

Client & Location:  
**SKYLINE ENTRPRISES LIMITED**  
 QLDC BEN LOMOND  
 RECREATION RESERVE

Purpose & Drawing Title:  
**REAVERS DEBRIS REMOVAL**  
 ACCESS 04 CROSS SECTIONS  
 SHEET 2 OF 6

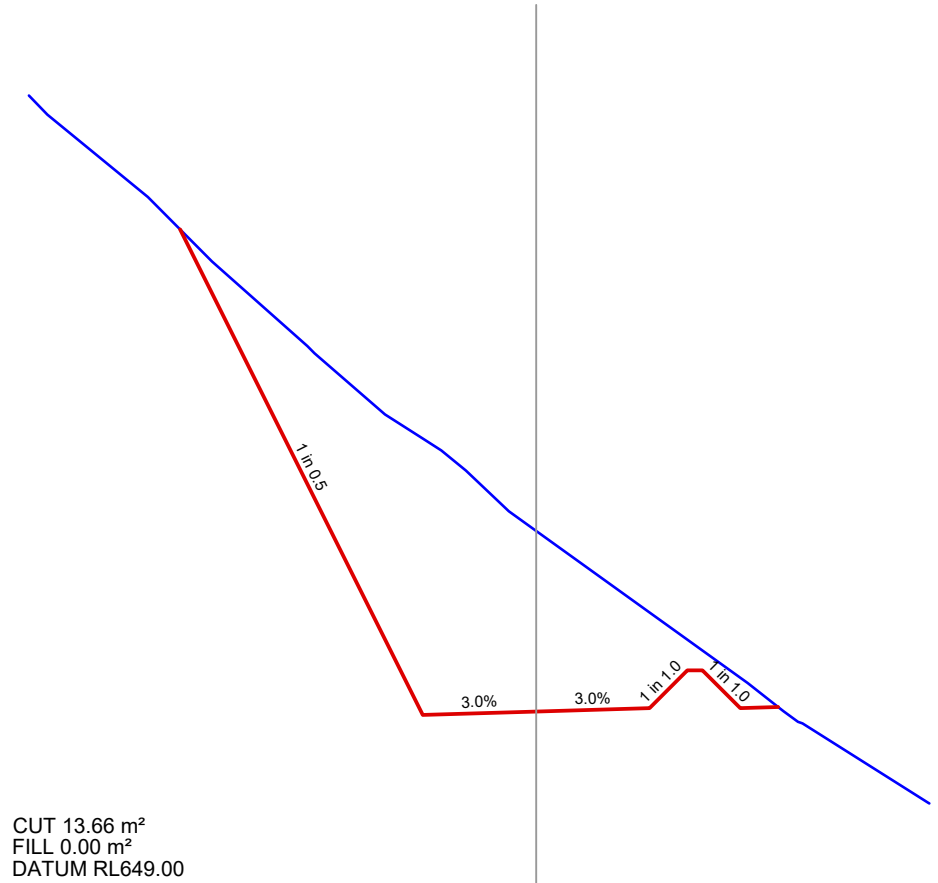
**FOR CONSTRUCTION**

|              |             |                |                    |
|--------------|-------------|----------------|--------------------|
| Surveyed by: | AWJ         | Original Size: | Scale:             |
| Designed by: | SAM         | A3             | 1:100              |
| Drawn by:    | SAM         |                |                    |
| Checked by:  | SAM         |                |                    |
| Approved by: |             | DO NOT SCALE   |                    |
| Job No:      | Drawing No: | Sheet No:      | Revision No: Date: |
| Q4115        | 7-6-2       | 382            | F 06/08/2024       |

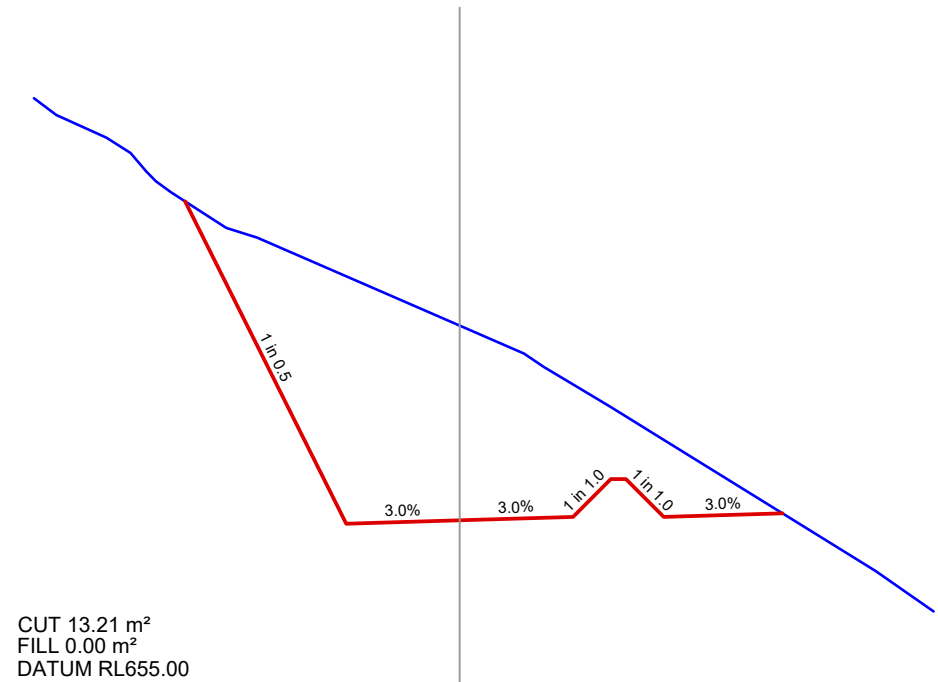


**LEGEND**

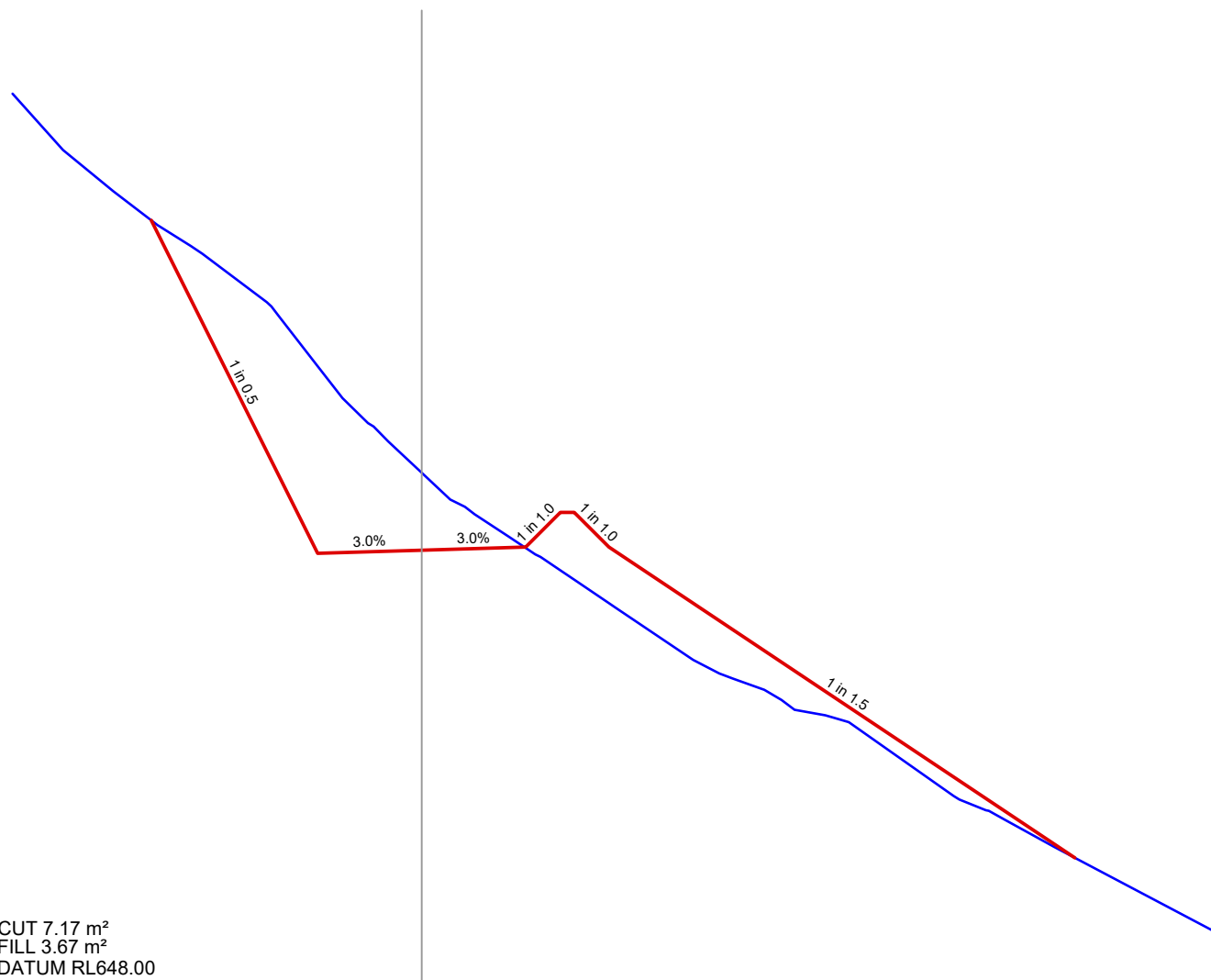
- DESIGN LEVEL
- EXISTING GROUND LEVEL
- QLDC LIDAR FLOWN 2021



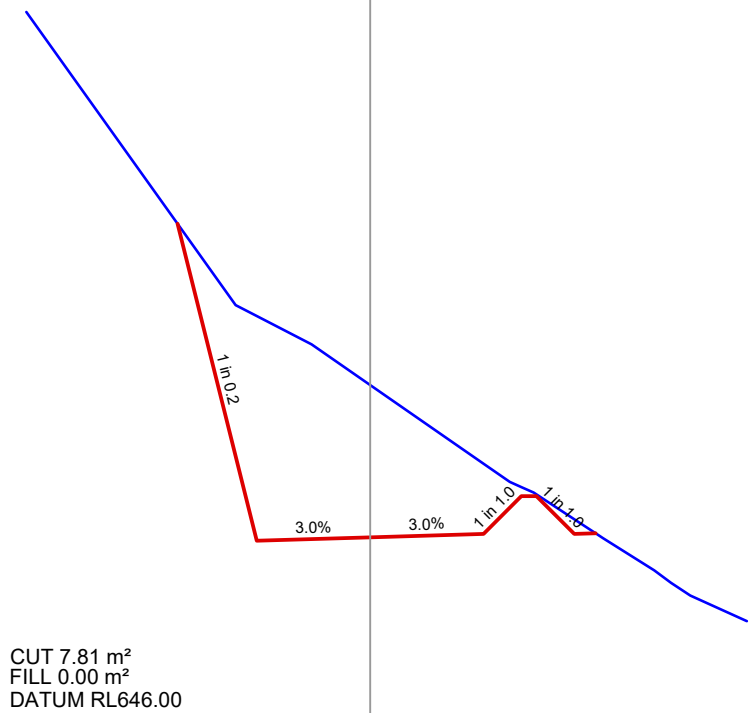
CHAINAGE 60.00



CHAINAGE 80.00



CHAINAGE 70.00



CHAINAGE 50.00

**patersons.**  
Land Professionals

**QUEENSTOWN**  
1092 Frankton Road  
Frankton  
Queenstown 9300  
T +64 (3) 441 4715  
E queenstown@patersons.co.nz

© COPYRIGHT. This drawing, content and design remains the property of Paterson Pitts Limited Partnership and may not be reproduced in part or full or altered without the written permission of Paterson Pitts Limited Partnership. This drawing and its content shall only be used for the purpose for which it is intended. No liability shall be accepted by Paterson Pitts Limited Partnership for its unauthorised use.

Client & Location:

**SKYLINE ENTRPRISES LIMITED**  
**QLDC BEN LOMOND**  
**RECREATION RESERVE**



Purpose & Drawing Title:

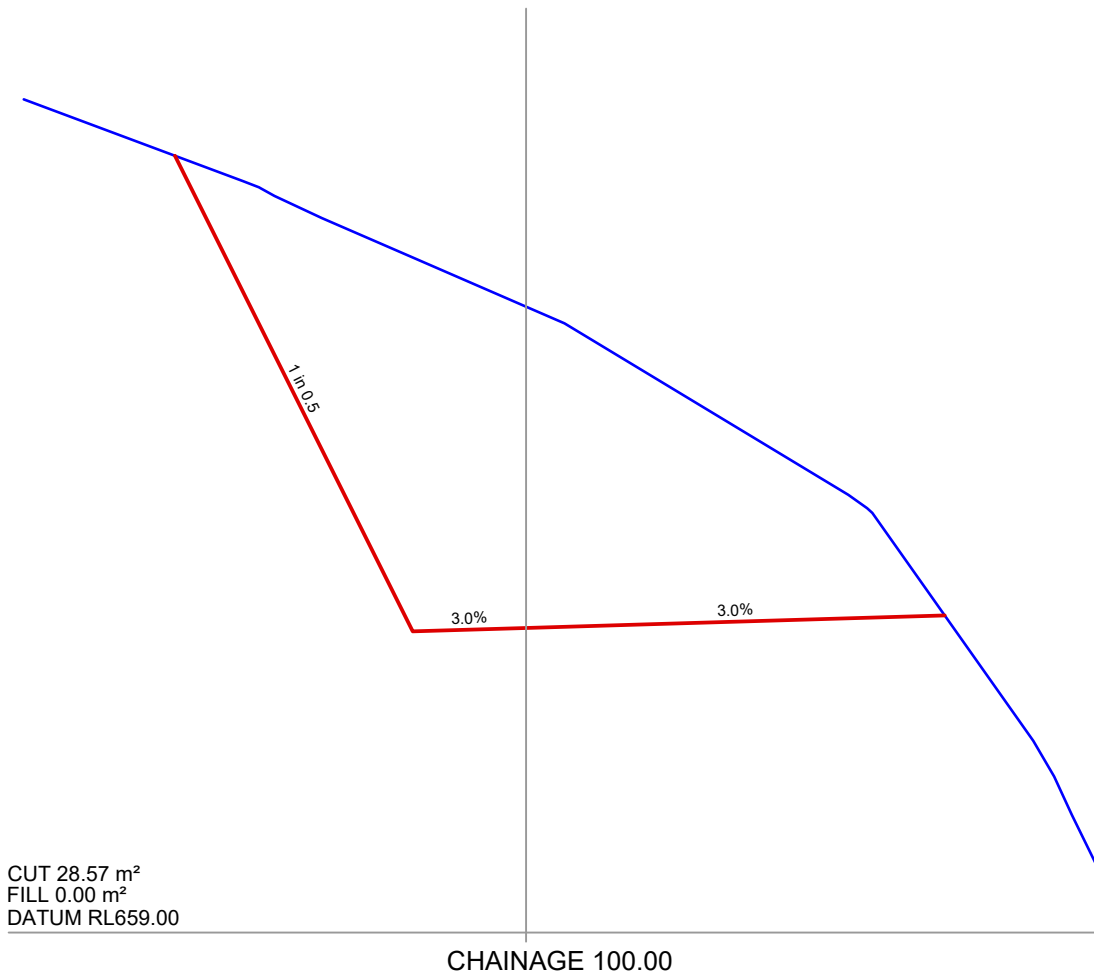
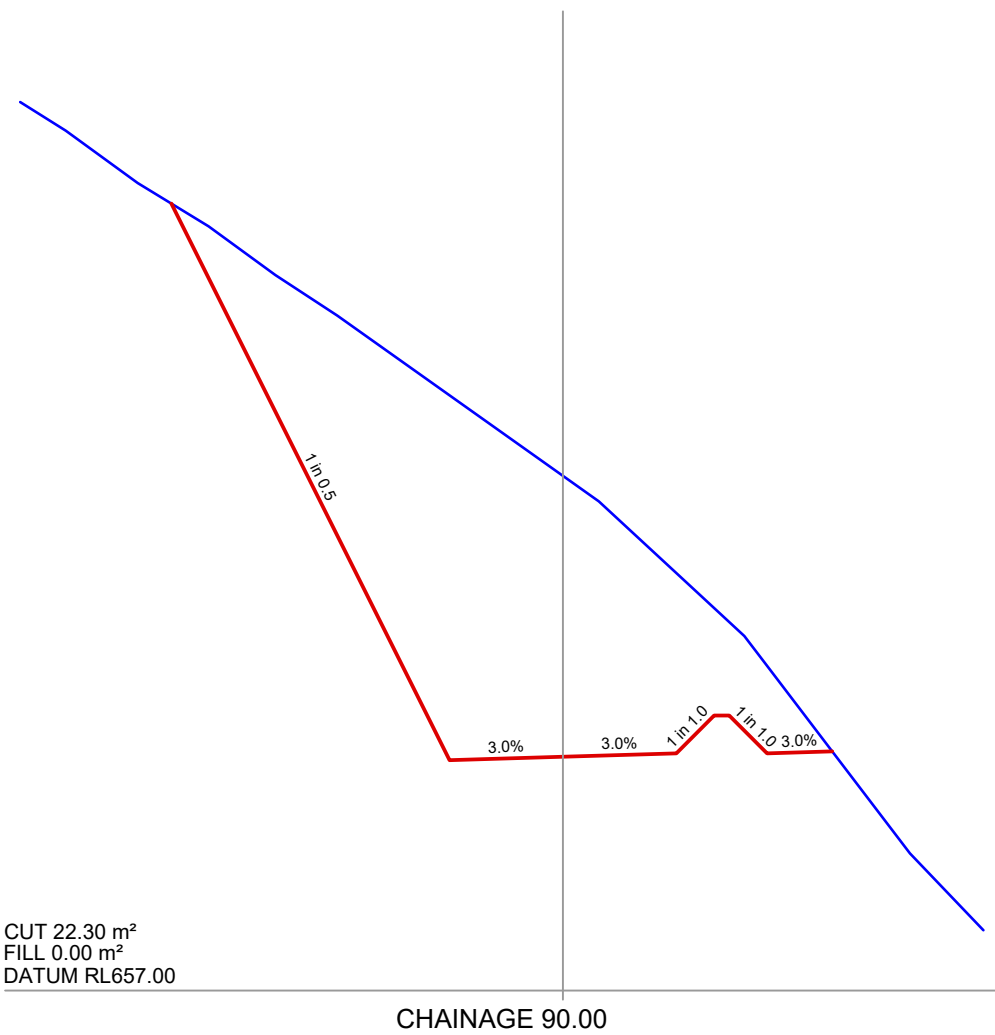
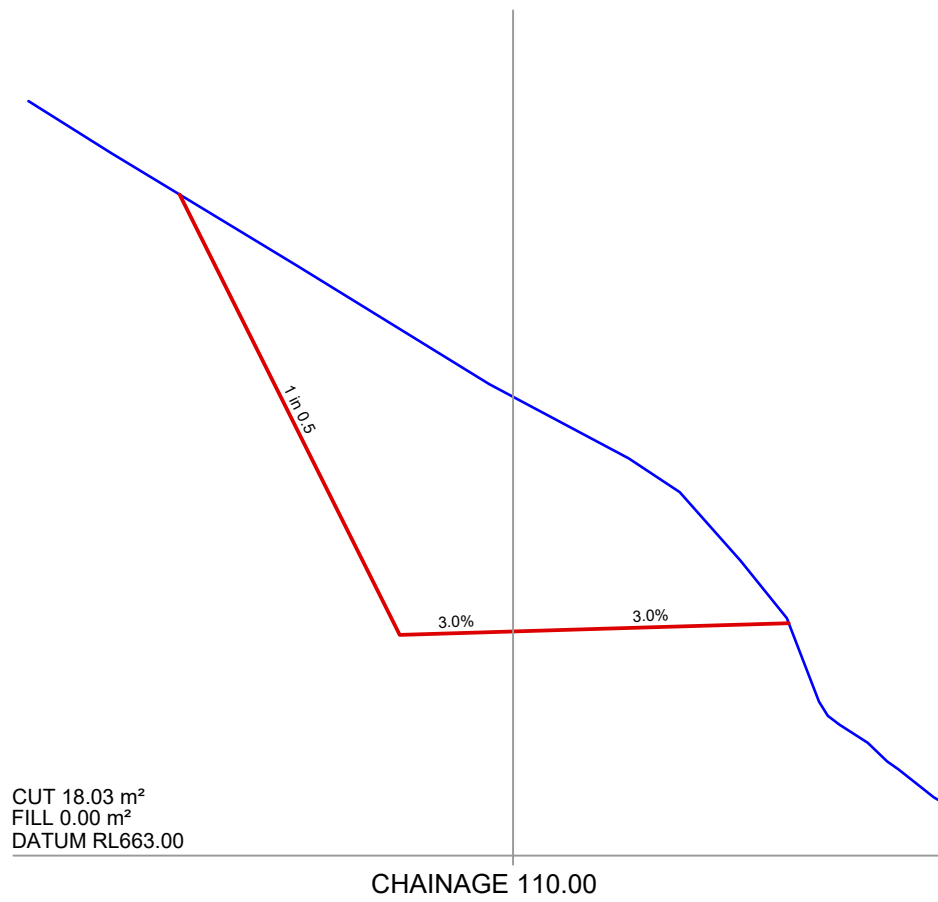
**REAVERS DEBRIS REMOVAL**  
**ACCESS 04 CROSS SECTIONS**  
**SHEET 3 OF 6**

**FOR CONSTRUCTION**

|              |       |                     |            |
|--------------|-------|---------------------|------------|
| Surveyed by: | AWJ   | Original Size:      | Scale:     |
| Designed by: | SAM   | A3                  | 1:100      |
| Drawn by:    | SAM   |                     |            |
| Checked by:  | SAM   |                     |            |
| Approved by: |       | <b>DO NOT SCALE</b> |            |
| Job No:      | Q4115 | Sheet No:           | 383        |
| Drawing No:  | 7-6-2 | Revision No:        | F          |
|              |       | Date:               | 06/08/2024 |



| LEGEND  |                       |
|---|-----------------------|
|  | DESIGN LEVEL          |
|  | EXISTING GROUND LEVEL |
|   | QLDC LIDAR FLOWN 2021 |



**patersons.**  
Land Professionals

**QUEENSTOWN**  
1092 Frankton Road  
Frankton  
Queenstown 9300  
T +64 (3) 441 4715  
E queenstown@patersons.co.nz

© COPYRIGHT. This drawing, content and design remains the property of Paterson Pitts Limited Partnership and may not be reproduced in part or full or altered without the written permission of Paterson Pitts Limited Partnership. This drawing and its content shall only be used for the purpose for which it is intended. No liability shall be accepted by Paterson Pitts Limited Partnership for its unauthorised use.

Client & Location:

**SKYLINE ENTRPRISES LIMITED**  
**QLDC BEN LOMOND**  
**RECREATION RESERVE**



Purpose & Drawing Title:

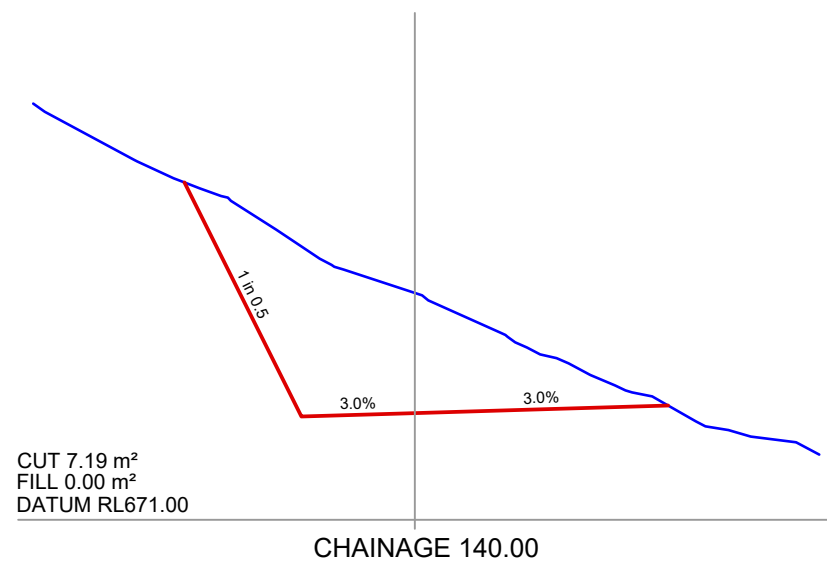
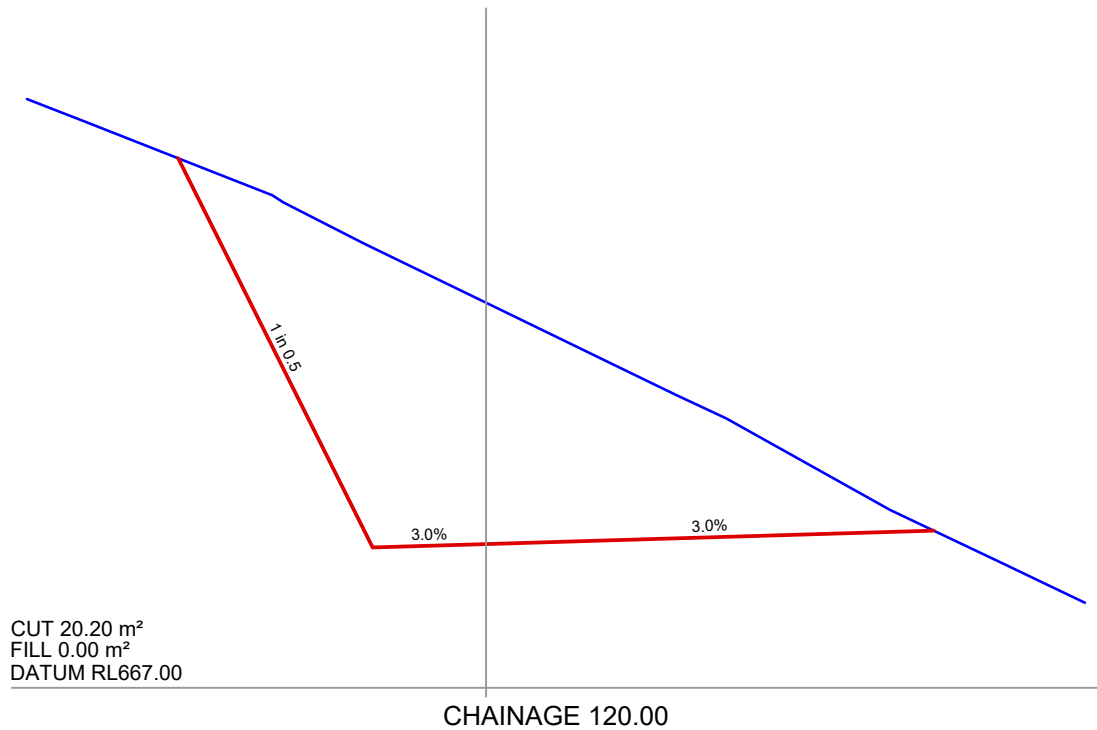
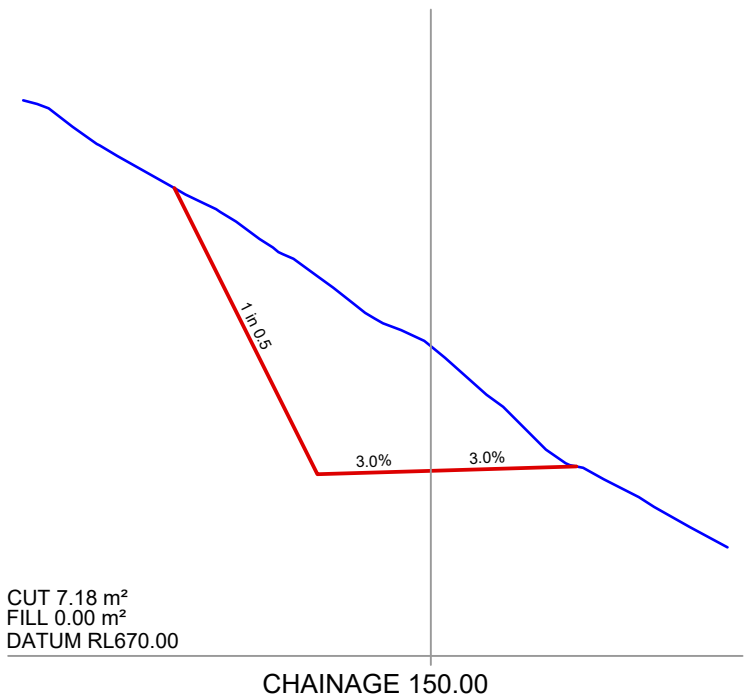
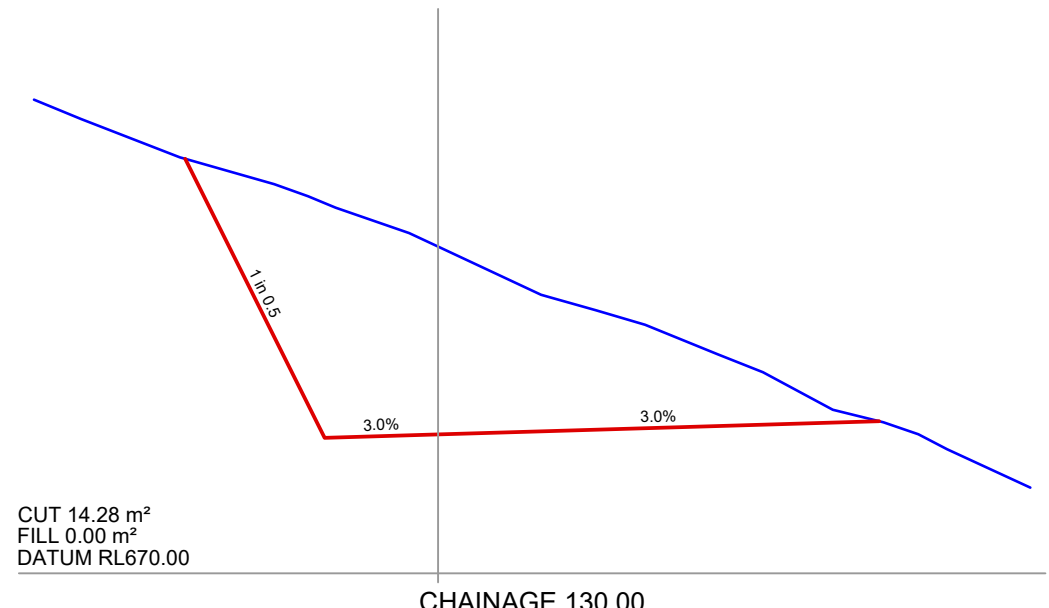
**REAVERS DEBRIS REMOVAL**  
**ACCESS 04 CROSS SECTIONS**  
**SHEET 4 OF 6**

**FOR CONSTRUCTION**

|              |       |                |            |
|--------------|-------|----------------|------------|
| Surveyed by: | AWJ   | Original Size: | Scale:     |
| Designed by: | SAM   |                |            |
| Drawn by:    | SAM   |                |            |
| Checked by:  | SAM   | A3             | 1:100      |
| Approved by: |       | DO NOT SCALE   |            |
| Job No:      | Q4115 | Sheet No:      | 384        |
| Drawing No:  | 7-6-2 | Revision No:   | F          |
|              |       | Date:          | 06/08/2024 |



| LEGEND  |                       |
|---|-----------------------|
|  | DESIGN LEVEL          |
|  | EXISTING GROUND LEVEL |
|   | QLDC LIDAR FLOWN 2021 |



**QUEENSTOWN**  
1092 Frankton Road  
Frankton  
Queenstown 9300

T +64 (3) 441 4715  
E queenstown@patersons.co.nz

© COPYRIGHT. This drawing, content and design remains the property of Paterson Pitts Limited Partnership and may not be reproduced in part or full or altered without the written permission of Paterson Pitts Limited Partnership. This drawing and its content shall only be used for the purpose for which it is intended. No liability shall be accepted by Paterson Pitts Limited Partnership for its unauthorised use.

Client & Location:

**SKYLINE ENTRPRISES LIMITED**  
**QLDC BEN LOMOND RECREATION RESERVE**

Purpose & Drawing Title:

**REAVERS DEBRIS REMOVAL**  
**ACCESS 04 CROSS SECTIONS**  
**SHEET 5 OF 6**

**FOR CONSTRUCTION**

|              |       |                |            |
|--------------|-------|----------------|------------|
| Surveyed by: | AWJ   | Original Size: | Scale:     |
| Designed by: | SAM   |                |            |
| Drawn by:    | SAM   |                |            |
| Checked by:  | SAM   |                |            |
| Approved by: |       | A3             | 1:100      |
| Job No:      | Q4115 | Sheet No:      | 385        |
| Drawing No:  | 7-6-2 | Revision No:   | F          |
|              |       | Date:          | 06/08/2024 |

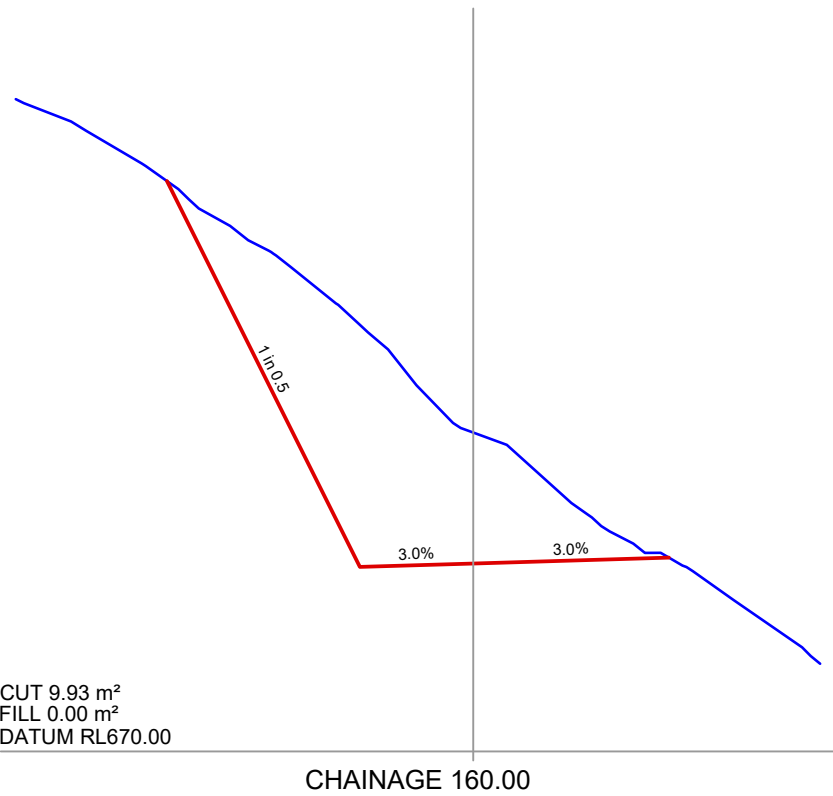
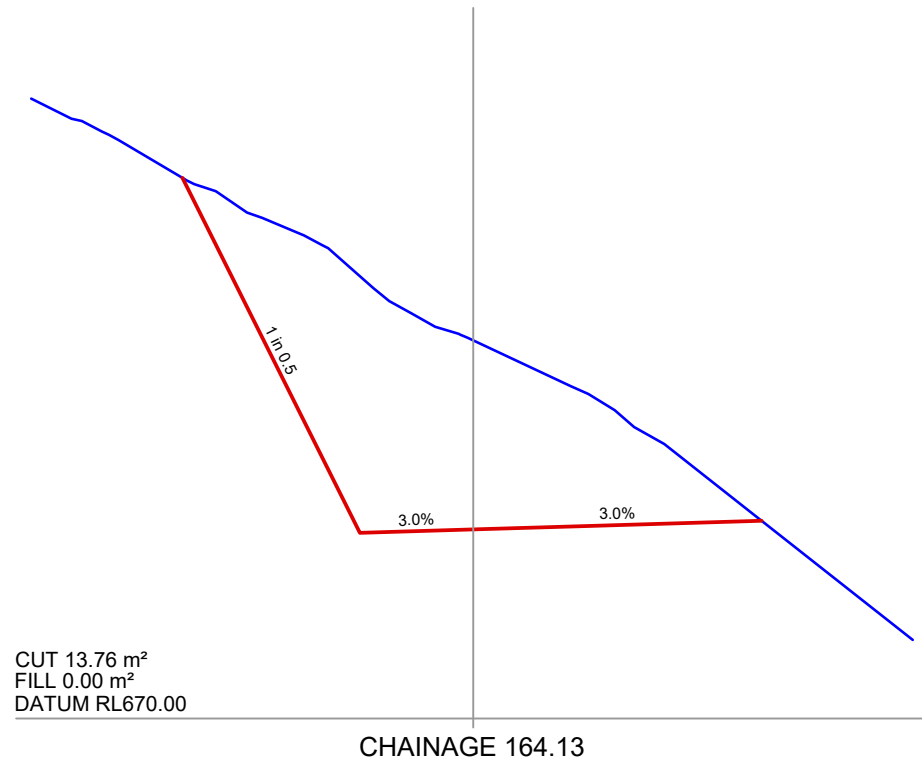


**LEGEND**

— DESIGN LEVEL

— EXISTING GROUND LEVEL

— QLDC LIDAR FLOWN 2021



**QUEENSTOWN**  
 1092 Frankton Road  
 Frankton  
 Queenstown 9300

T +64 (3) 441 4715  
 E queenstown@patersons.co.nz

© COPYRIGHT. This drawing, content and design remains the property of Paterson Pitts Limited Partnership and may not be reproduced in part or full or altered without the written permission of Paterson Pitts Limited Partnership. This drawing and its content shall only be used for the purpose for which it is intended. No liability shall be accepted by Paterson Pitts Limited Partnership for its unauthorised use.

Client & Location:

**SKYLINE ENTRPRISES LIMITED**  
**QLDC BEN LOMOND**  
**RECREATION RESERVE**



Purpose & Drawing Title:

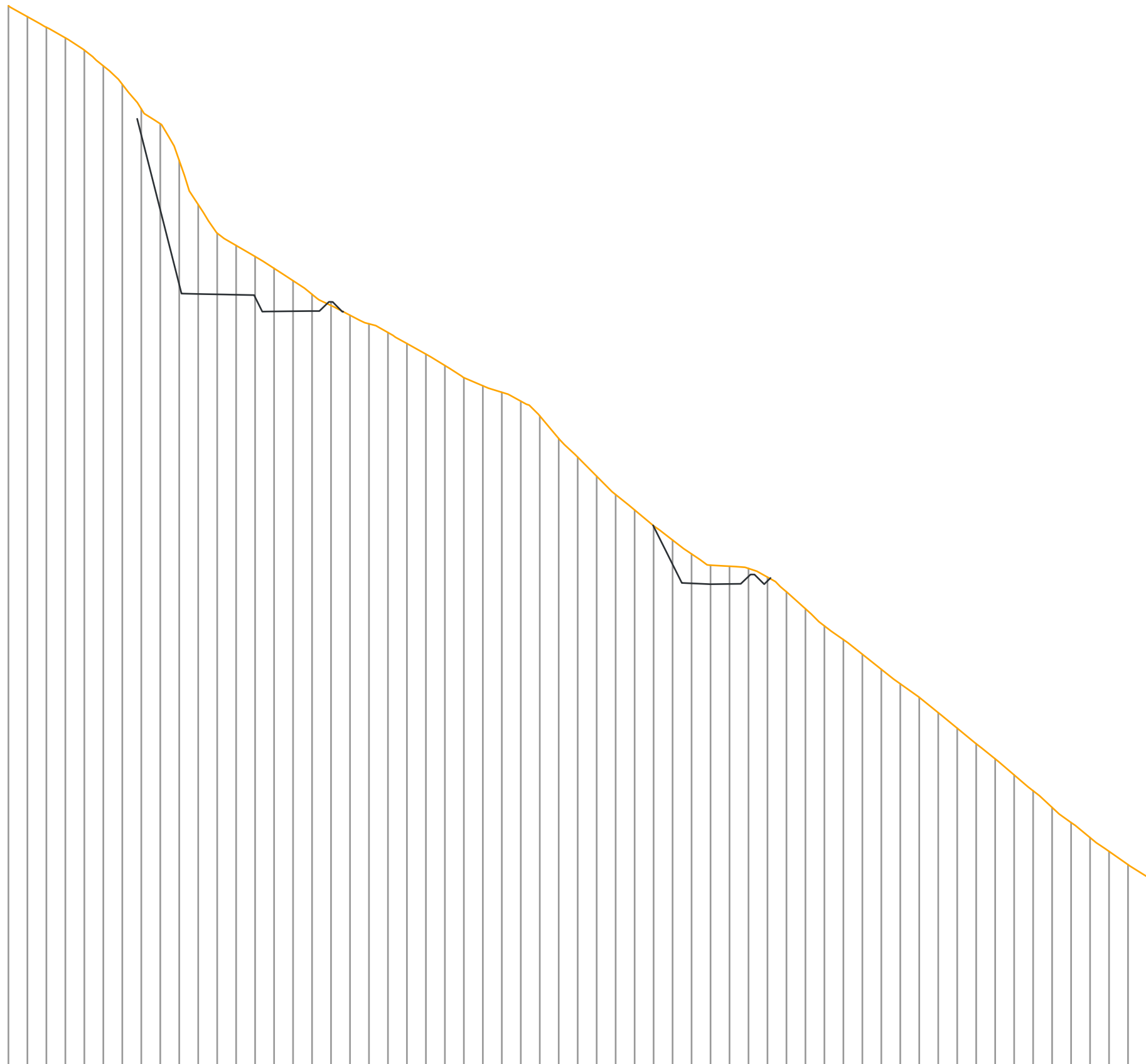
**REAVERS DEBRIS REMOVAL**  
**ACCESS 04 CROSS SECTIONS**  
**SHEET 6 OF 6**

**FOR CONSTRUCTION**

|              |             |                     |                    |
|--------------|-------------|---------------------|--------------------|
| Surveyed by: | AWJ         | Original Size:      | Scale:             |
| Designed by: | SAM         | A3                  | 1:100              |
| Drawn by:    | SAM         |                     |                    |
| Checked by:  | SAM         |                     |                    |
| Approved by: |             | <b>DO NOT SCALE</b> |                    |
| Job No:      | Drawing No: | Sheet No:           | Revision No: Date: |
| Q4115        | 7-6-2       | 386                 | F 06/08/2024       |



| LEGEND  |                       |
|---|-----------------------|
|  | DESIGN LEVEL          |
|  | EXISTING GROUND LEVEL |
|   | OVERVIEW SURVEYING    |
|   | LIDAR FLOWN 23/08/23  |



DATUM R.L.600.00

|                         |        |        |        |        |        |        |        |        |        |        |        |        |        |        |        |        |        |        |        |        |        |        |        |        |        |        |        |        |        |        |        |        |        |        |        |        |        |        |        |        |        |        |        |        |        |        |        |        |        |        |        |        |        |        |        |        |        |        |        |        |        |
|-------------------------|--------|--------|--------|--------|--------|--------|--------|--------|--------|--------|--------|--------|--------|--------|--------|--------|--------|--------|--------|--------|--------|--------|--------|--------|--------|--------|--------|--------|--------|--------|--------|--------|--------|--------|--------|--------|--------|--------|--------|--------|--------|--------|--------|--------|--------|--------|--------|--------|--------|--------|--------|--------|--------|--------|--------|--------|--------|--------|--------|--------|--------|
| AUG 2023<br>LIDAR LEVEL | 656.65 | 656.07 | 655.51 | 654.96 | 654.31 | 653.48 | 652.51 | 651.22 | 650.43 | 648.50 | 646.18 | 644.67 | 644.02 | 643.44 | 642.81 | 642.17 | 641.45 | 640.86 | 640.35 | 639.90 | 639.44 | 638.86 | 638.30 | 637.70 | 637.06 | 636.63 | 636.29 | 635.82 | 635.04 | 633.85 | 632.87 | 631.87 | 630.90 | 630.09 | 629.25 | 628.50 | 627.77 | 627.18 | 627.12 | 627.01 | 626.55 | 625.78 | 624.88 | 623.98 | 623.26 | 622.49 | 621.70 | 620.93 | 620.22 | 619.41 | 618.59 | 617.78 | 616.98 | 616.13 | 615.30 | 614.42 | 613.62 | 612.83 | 612.11 | 611.41 | 610.77 |
| CHAINAGE                | 0.00   | 1.00   | 2.00   | 3.00   | 4.00   | 5.00   | 6.00   | 7.00   | 8.00   | 9.00   | 10.00  | 11.00  | 12.00  | 13.00  | 14.00  | 15.00  | 16.00  | 17.00  | 18.00  | 19.00  | 20.00  | 21.00  | 22.00  | 23.00  | 24.00  | 25.00  | 26.00  | 27.00  | 28.00  | 29.00  | 30.00  | 31.00  | 32.00  | 33.00  | 34.00  | 35.00  | 36.00  | 37.00  | 38.00  | 39.00  | 40.00  | 41.00  | 42.00  | 43.00  | 44.00  | 45.00  | 46.00  | 47.00  | 48.00  | 49.00  | 50.00  | 51.00  | 52.00  | 53.00  | 54.00  | 55.00  | 56.00  | 57.00  | 58.00  | 59.00  | 60.00  |

SCALE 1:250 HORIZ  
1:250 VERT

SECTION 1

**patersons.**  
Land Professionals

**QUEENSTOWN**  
1092 Frankton Road  
Frankton  
Queenstown 9300  
T +64 (3) 441 4715  
E queenstown@patersons.co.nz

© COPYRIGHT. This drawing, content and design remains the property of Paterson Pitts Limited Partnership and may not be reproduced in part or full or altered without the written permission of Paterson Pitts Limited Partnership. This drawing and its content shall only be used for the purpose for which it is intended. No liability shall be accepted by Paterson Pitts Limited Partnership for its unauthorised use.

Client & Location:

**SKYLINE ENTRPRISES LIMITED**  
**QLDC BEN LOMOND**  
**RECREATION RESERVE**



Purpose & Drawing Title:

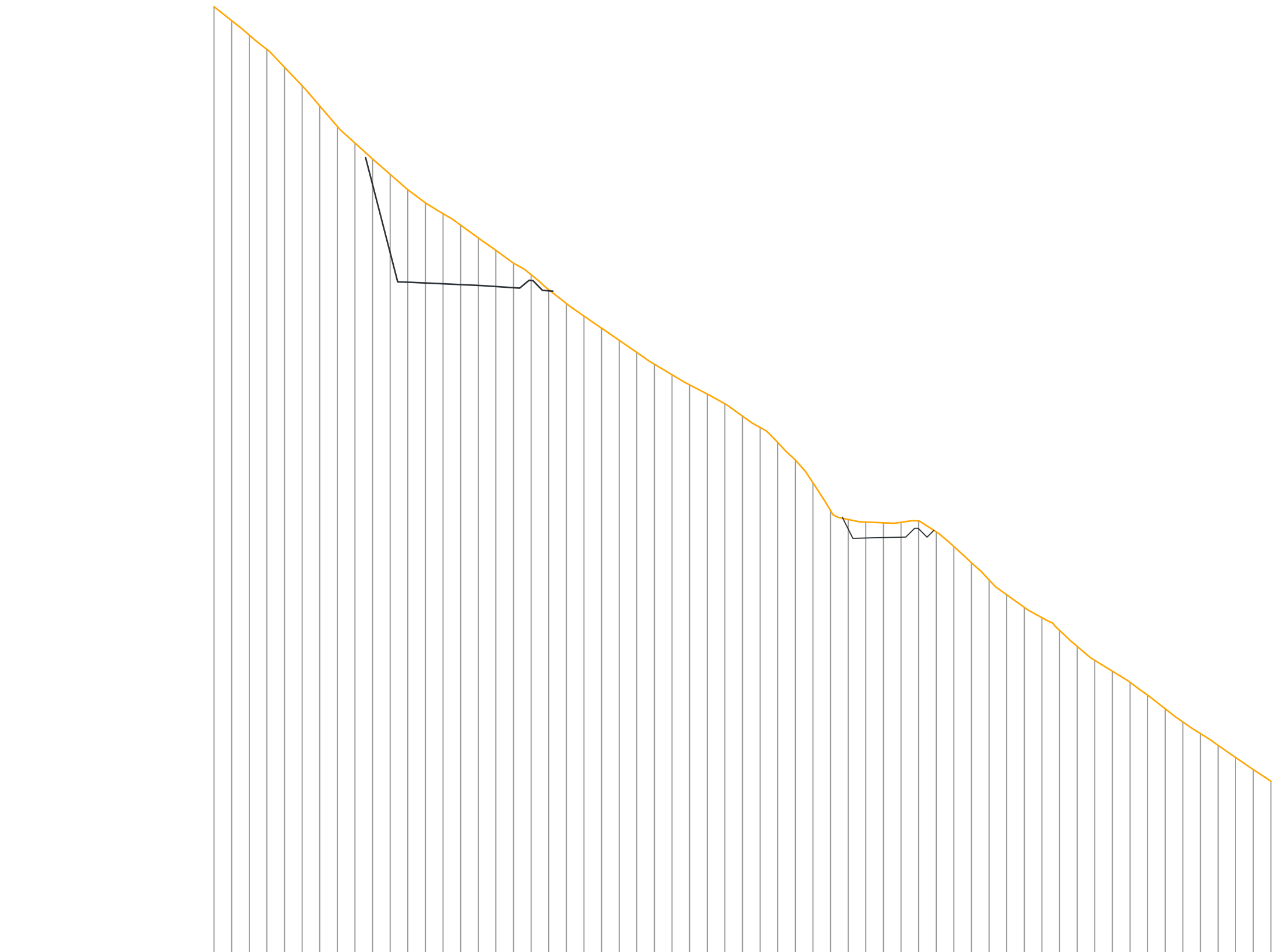
**REAVERS DEBRIS REMOVAL**  
**TEMPORARY STOCKPILE AREA**  
**SECTION 1 OF 5**

**FOR CONSTRUCTION**

|              |       |                     |                    |
|--------------|-------|---------------------|--------------------|
| Surveyed by: | AWJ   | Original Size:      | Scale:             |
| Designed by: | SAM   | A3                  | 1:250              |
| Drawn by:    | SAM   |                     |                    |
| Checked by:  | SAM   |                     |                    |
| Approved by: |       | <b>DO NOT SCALE</b> |                    |
| Job No:      | Q4115 | Sheet No:           | Revision No: Date: |
| Drawing No:  | 7-6-2 | 391                 | F 06/08/2024       |



| LEGEND  |                       |
|---|-----------------------|
|  | DESIGN LEVEL          |
|  | EXISTING GROUND LEVEL |
|   | OVERVIEW SURVEYING    |
|   | LIDAR FLOWN 23/08/23  |



DATUM R.L.601.00

| AUG 2023<br>LIDAR LEVEL | 655.95 | 655.16 | 654.34 | 653.53 | 652.51 | 651.46 | 650.32 | 649.15 | 648.21 | 647.31 | 646.44 | 645.57 | 644.82 | 644.21 | 643.55 | 642.83 | 642.12 | 641.40 | 640.74 | 639.89 | 639.11 | 638.39 | 637.71 | 637.02 | 636.33 | 635.66 | 635.06 | 634.49 | 633.97 | 633.42 | 632.72 | 632.07 | 631.22 | 630.23 | 628.93 | 627.36 | 626.85 | 626.70 | 626.66 | 626.69 | 626.77 | 626.15 | 625.31 | 624.39 | 623.42 | 622.58 | 621.86 | 621.28 | 620.56 | 619.65 | 618.86 | 618.24 | 617.61 | 616.88 | 616.10 | 615.36 | 614.70 | 614.04 | 613.34 | 612.66 | 612.00 |
|-------------------------|--------|--------|--------|--------|--------|--------|--------|--------|--------|--------|--------|--------|--------|--------|--------|--------|--------|--------|--------|--------|--------|--------|--------|--------|--------|--------|--------|--------|--------|--------|--------|--------|--------|--------|--------|--------|--------|--------|--------|--------|--------|--------|--------|--------|--------|--------|--------|--------|--------|--------|--------|--------|--------|--------|--------|--------|--------|--------|--------|--------|--------|
| CHAINAGE                | 0.00   | 1.00   | 2.00   | 3.00   | 4.00   | 5.00   | 6.00   | 7.00   | 8.00   | 9.00   | 10.00  | 11.00  | 12.00  | 13.00  | 14.00  | 15.00  | 16.00  | 17.00  | 18.00  | 19.00  | 20.00  | 21.00  | 22.00  | 23.00  | 24.00  | 25.00  | 26.00  | 27.00  | 28.00  | 29.00  | 30.00  | 31.00  | 32.00  | 33.00  | 34.00  | 35.00  | 36.00  | 37.00  | 38.00  | 39.00  | 40.00  | 41.00  | 42.00  | 43.00  | 44.00  | 45.00  | 46.00  | 47.00  | 48.00  | 49.00  | 50.00  | 51.00  | 52.00  | 53.00  | 54.00  | 55.00  | 56.00  | 57.00  | 58.00  | 59.00  | 60.00  |

SCALE 1:250 HORIZ  
1:250 VERT

SECTION 2



**QUEENSTOWN**  
1092 Frankton Road  
Frankton  
Queenstown 9300  
  
T +64 (3) 441 4715  
E queenstown@patersons.co.nz

© COPYRIGHT. This drawing, content and design remains the property of Paterson Pitts Limited Partnership and may not be reproduced in part or full or altered without the written permission of Paterson Pitts Limited Partnership. This drawing and its content shall only be used for the purpose for which it is intended. No liability shall be accepted by Paterson Pitts Limited Partnership for its unauthorised use.

Client & Location:  
**SKYLINE ENTRPRISES LIMITED**  
**QLDC BEN LOMOND**  
**RECREATION RESERVE**

Purpose & Drawing Title:  
**REAVERS DEBRIS REMOVAL**  
**TEMPORARY STOCKPILE AREA**  
**SECTION 2 OF 5**

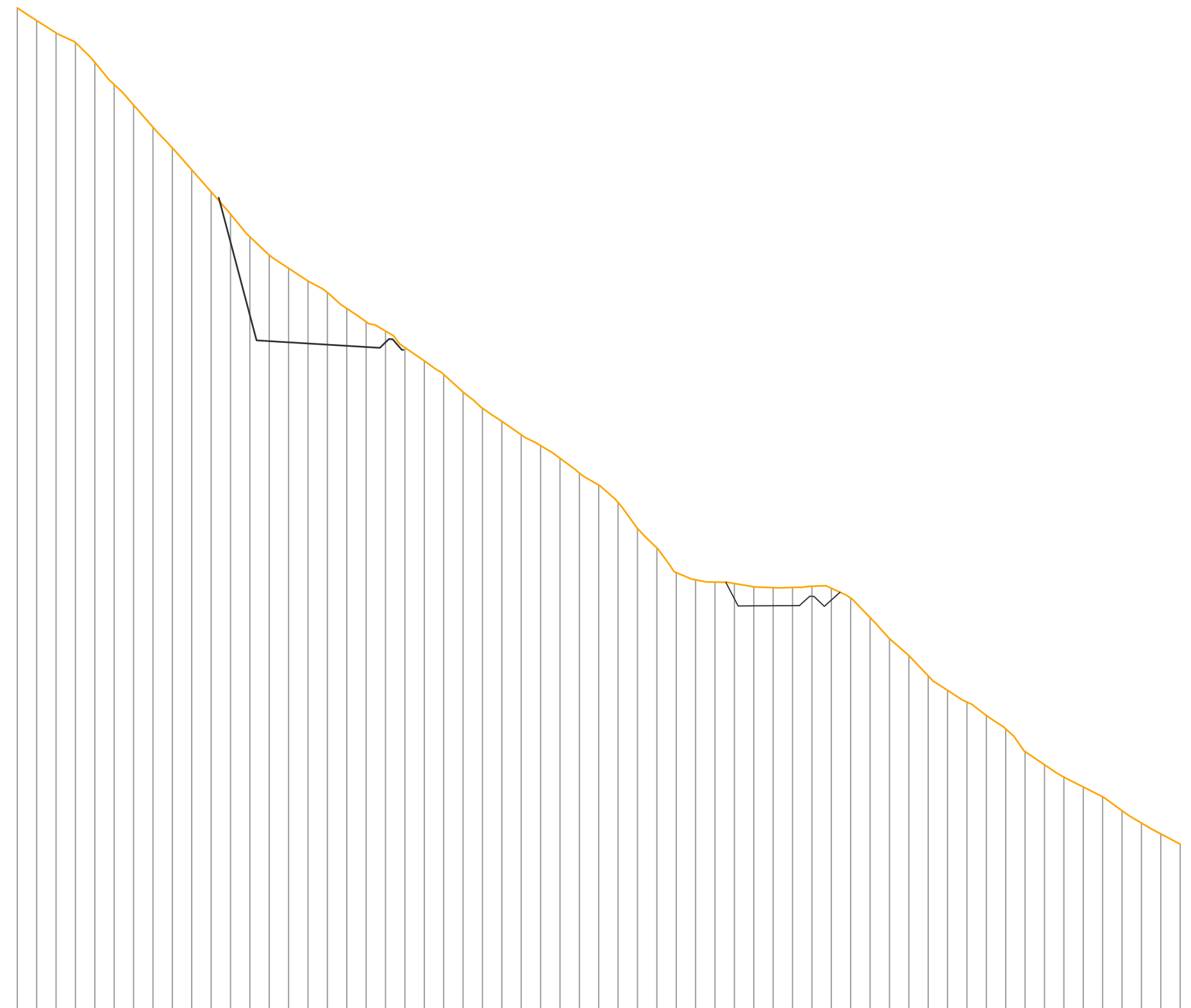
**FOR CONSTRUCTION**

|              |       |                     |            |
|--------------|-------|---------------------|------------|
| Surveyed by: | AWJ   | Original Size:      | Scale:     |
| Designed by: | SAM   | A3                  | 1:250      |
| Drawn by:    | SAM   |                     |            |
| Checked by:  | SAM   |                     |            |
| Approved by: |       | <b>DO NOT SCALE</b> |            |
| Job No:      | Q4115 | Sheet No:           | 392        |
| Drawing No:  | 7-6-2 | Revision No:        | F          |
|              |       | Date:               | 06/08/2024 |



**LEGEND**

- DESIGN LEVEL
- EXISTING GROUND LEVEL
- OVERVIEW SURVEYING
- LIDAR FLOWN 23/08/23



DATUM R.L.603.00

|                         |      |        |      |        |      |        |      |        |      |        |       |        |       |        |       |        |       |        |       |        |       |        |       |        |       |        |       |        |       |        |       |        |       |        |       |        |       |        |       |        |       |        |       |        |       |        |       |        |       |        |       |        |       |        |       |        |       |        |       |        |       |        |       |        |       |        |       |        |       |        |       |        |       |        |       |        |       |        |       |        |       |        |       |        |       |        |       |        |       |        |       |        |       |        |       |        |       |        |       |        |       |        |       |        |       |        |       |        |       |        |       |        |       |        |       |        |       |        |       |        |       |        |
|-------------------------|------|--------|------|--------|------|--------|------|--------|------|--------|-------|--------|-------|--------|-------|--------|-------|--------|-------|--------|-------|--------|-------|--------|-------|--------|-------|--------|-------|--------|-------|--------|-------|--------|-------|--------|-------|--------|-------|--------|-------|--------|-------|--------|-------|--------|-------|--------|-------|--------|-------|--------|-------|--------|-------|--------|-------|--------|-------|--------|-------|--------|-------|--------|-------|--------|-------|--------|-------|--------|-------|--------|-------|--------|-------|--------|-------|--------|-------|--------|-------|--------|-------|--------|-------|--------|-------|--------|-------|--------|-------|--------|-------|--------|-------|--------|-------|--------|-------|--------|-------|--------|-------|--------|-------|--------|-------|--------|-------|--------|-------|--------|-------|--------|-------|--------|-------|--------|-------|--------|-------|--------|
| AUG 2023<br>LIDAR LEVEL | 0.00 | 656.30 | 1.00 | 655.64 | 2.00 | 655.01 | 3.00 | 654.51 | 4.00 | 653.49 | 5.00  | 652.35 | 6.00  | 651.29 | 7.00  | 650.15 | 8.00  | 649.07 | 9.00  | 647.94 | 10.00 | 646.81 | 11.00 | 645.66 | 12.00 | 644.49 | 13.00 | 643.55 | 14.00 | 642.86 | 15.00 | 642.20 | 16.00 | 641.61 | 17.00 | 640.79 | 18.00 | 640.10 | 19.00 | 639.62 | 20.00 | 638.77 | 21.00 | 638.09 | 22.00 | 637.39 | 23.00 | 636.48 | 24.00 | 635.64 | 25.00 | 634.96 | 26.00 | 634.27 | 27.00 | 633.72 | 28.00 | 633.06 | 29.00 | 632.30 | 30.00 | 631.68 | 31.00 | 630.78 | 32.00 | 629.44 | 33.00 | 628.44 | 34.00 | 627.16 | 35.00 | 626.79 | 36.00 | 626.67 | 37.00 | 626.60 | 38.00 | 626.43 | 39.00 | 626.39 | 40.00 | 626.39 | 41.00 | 626.46 | 42.00 | 626.36 | 43.00 | 625.84 | 44.00 | 624.84 | 45.00 | 623.76 | 46.00 | 622.88 | 47.00 | 621.83 | 48.00 | 621.09 | 49.00 | 620.48 | 50.00 | 619.79 | 51.00 | 619.10 | 52.00 | 617.92 | 53.00 | 617.25 | 54.00 | 616.61 | 55.00 | 616.10 | 56.00 | 615.59 | 57.00 | 614.88 | 58.00 | 614.24 | 59.00 | 613.68 | 60.00 | 613.15 |
| CHAINAGE                | 0.00 | 1.00   | 2.00 | 3.00   | 4.00 | 5.00   | 6.00 | 7.00   | 8.00 | 9.00   | 10.00 | 11.00  | 12.00 | 13.00  | 14.00 | 15.00  | 16.00 | 17.00  | 18.00 | 19.00  | 20.00 | 21.00  | 22.00 | 23.00  | 24.00 | 25.00  | 26.00 | 27.00  | 28.00 | 29.00  | 30.00 | 31.00  | 32.00 | 33.00  | 34.00 | 35.00  | 36.00 | 37.00  | 38.00 | 39.00  | 40.00 | 41.00  | 42.00 | 43.00  | 44.00 | 45.00  | 46.00 | 47.00  | 48.00 | 49.00  | 50.00 | 51.00  | 52.00 | 53.00  | 54.00 | 55.00  | 56.00 | 57.00  | 58.00 | 59.00  | 60.00 |        |       |        |       |        |       |        |       |        |       |        |       |        |       |        |       |        |       |        |       |        |       |        |       |        |       |        |       |        |       |        |       |        |       |        |       |        |       |        |       |        |       |        |       |        |       |        |       |        |       |        |       |        |       |        |       |        |       |        |       |        |

SCALE 1:250 HORIZ  
1:250 VERT

**SECTION 3**



**QUEENSTOWN**  
1092 Frankton Road  
Frankton  
Queenstown 9300  
  
T +64 (3) 441 4715  
E queenstown@patersons.co.nz

© COPYRIGHT. This drawing, content and design remains the property of Paterson Pitts Limited Partnership and may not be reproduced in part or full or altered without the written permission of Paterson Pitts Limited Partnership. This drawing and its content shall only be used for the purpose for which it is intended. No liability shall be accepted by Paterson Pitts Limited Partnership for its unauthorised use.

Client & Location:  
**SKYLINE ENTRPRISES LIMITED**  
**QLDC BEN LOMOND**  
**RECREATION RESERVE**

Purpose & Drawing Title:  
**REAVERS DEBRIS REMOVAL**  
**TEMPORARY STOCKPILE AREA**  
**SECTION 3 OF 5**

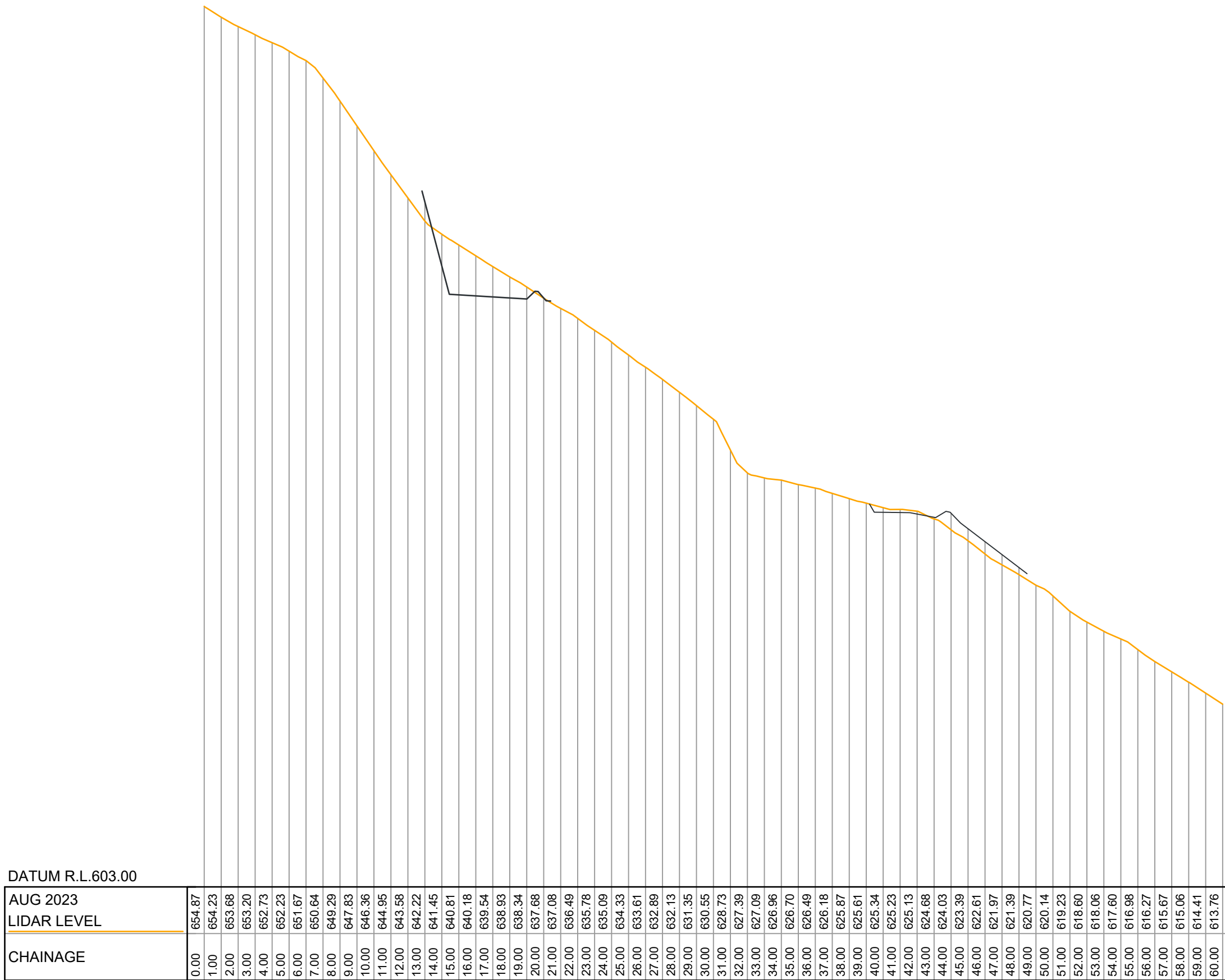
**FOR CONSTRUCTION**

|              |       |                     |        |           |     |              |   |       |            |
|--------------|-------|---------------------|--------|-----------|-----|--------------|---|-------|------------|
| Surveyed by: | AWJ   | Original Size:      | Scale: |           |     |              |   |       |            |
| Designed by: | SAM   | A3                  | 1:250  |           |     |              |   |       |            |
| Drawn by:    | SAM   |                     |        |           |     |              |   |       |            |
| Checked by:  | SAM   |                     |        |           |     |              |   |       |            |
| Approved by: |       | <b>DO NOT SCALE</b> |        |           |     |              |   |       |            |
| Job No:      | Q4115 | Drawing No:         | 7-6-2  | Sheet No: | 393 | Revision No: | F | Date: | 06/08/2024 |



**LEGEND**

- DESIGN LEVEL
- EXISTING GROUND LEVEL
- OVERVIEW SURVEYING
- LIDAR FLOWN 23/08/23



DATUM R.L.603.00

|             |        |
|-------------|--------|
| AUG 2023    | 654.87 |
| LIDAR LEVEL | 654.23 |
|             | 653.68 |
|             | 653.20 |
|             | 652.73 |
|             | 651.67 |
|             | 650.64 |
|             | 649.29 |
|             | 647.83 |
|             | 646.36 |
|             | 644.95 |
|             | 643.58 |
|             | 642.22 |
|             | 641.45 |
|             | 640.81 |
|             | 640.18 |
|             | 639.54 |
|             | 638.93 |
|             | 638.34 |
|             | 637.68 |
|             | 637.08 |
|             | 636.49 |
|             | 635.78 |
|             | 635.09 |
|             | 634.33 |
|             | 633.61 |
|             | 632.89 |
|             | 632.13 |
|             | 631.35 |
|             | 630.55 |
|             | 628.73 |
|             | 627.39 |
|             | 627.09 |
|             | 626.96 |
|             | 626.70 |
|             | 626.49 |
|             | 626.18 |
|             | 625.87 |
|             | 625.61 |
|             | 625.34 |
|             | 625.23 |
|             | 625.13 |
|             | 624.68 |
|             | 624.03 |
|             | 623.39 |
|             | 622.61 |
|             | 621.97 |
|             | 621.39 |
|             | 620.77 |
|             | 620.14 |
|             | 619.23 |
|             | 618.60 |
|             | 618.06 |
|             | 617.60 |
|             | 616.98 |
|             | 616.27 |
|             | 615.67 |
|             | 615.06 |
|             | 614.41 |
|             | 613.76 |

SCALE 1:250 HORIZ  
1:250 VERT

**SECTION 4**



**QUEENSTOWN**  
1092 Frankton Road  
Frankton  
Queenstown 9300  
  
T +64 (3) 441 4715  
E queenstown@patersons.co.nz

© COPYRIGHT. This drawing, content and design remains the property of Paterson Pitts Limited Partnership and may not be reproduced in part or full or altered without the written permission of Paterson Pitts Limited Partnership. This drawing and its content shall only be used for the purpose for which it is intended. No liability shall be accepted by Paterson Pitts Limited Partnership for its unauthorised use.

Client & Location:  
**SKYLINE ENTRPRISES LIMITED**  
**QLDC BEN LOMOND**  
**RECREATION RESERVE**

Purpose & Drawing Title:  
**REAVERS DEBRIS REMOVAL**  
**TEMPORARY STOCKPILE AREA**  
**SECTION 4 OF 5**

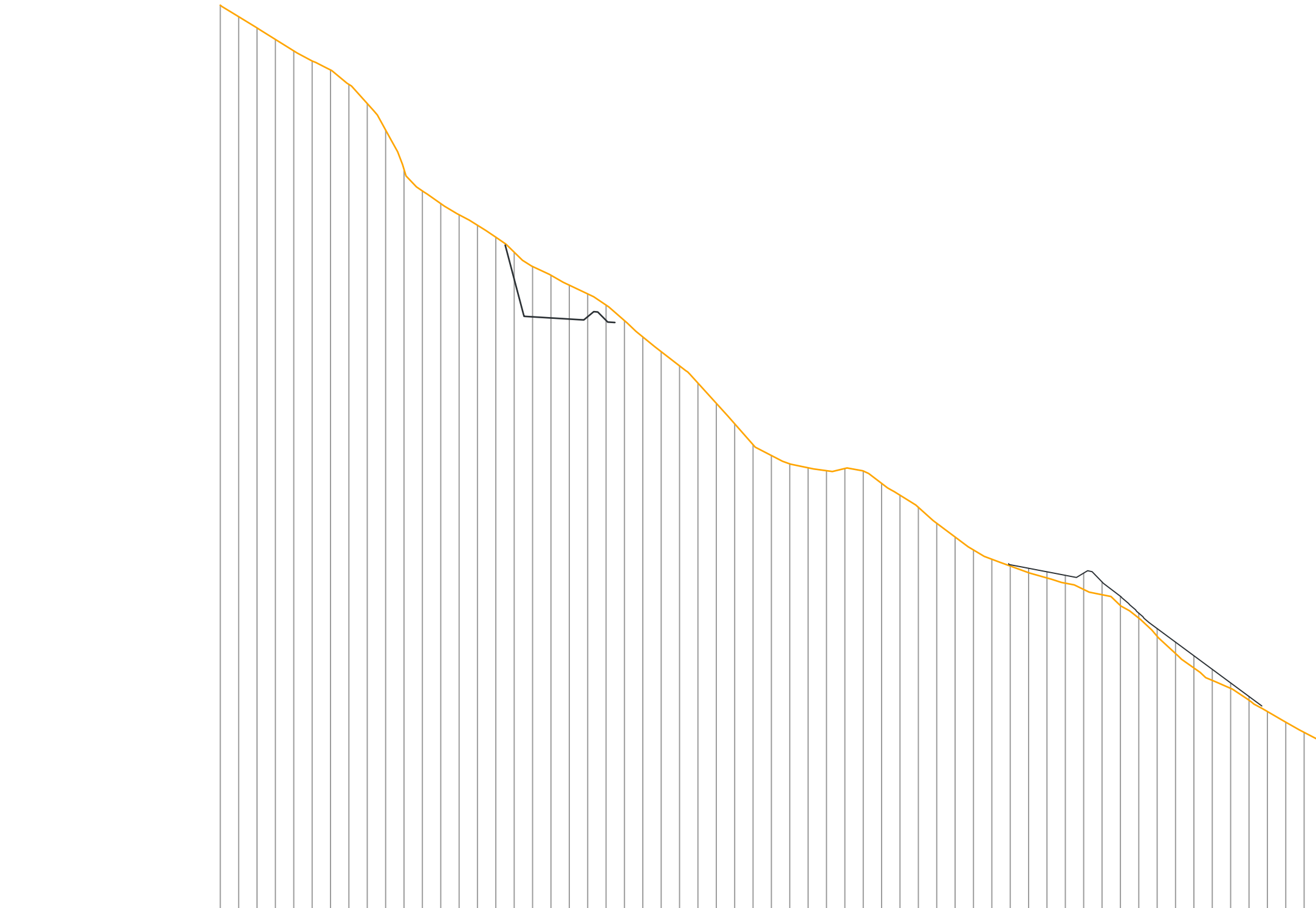
**FOR CONSTRUCTION**

|              |            |                     |        |
|--------------|------------|---------------------|--------|
| Surveyed by: | AWJ        | Original Size:      | Scale: |
| Designed by: | SAM        | A3                  | 1:250  |
| Drawn by:    | SAM        |                     |        |
| Checked by:  | SAM        |                     |        |
| Approved by: |            | <b>DO NOT SCALE</b> |        |
| Job No:      | Q4115      | Drawing No:         | 7-6-2  |
| Sheet No:    | 394        | Revision No.:       | F      |
| Date:        | 06/08/2024 |                     |        |



**LEGEND**

- DESIGN LEVEL
- EXISTING GROUND LEVEL
- OVERVIEW SURVEYING
- LIDAR FLOWN 23/08/23



DATUM R.L.603.00

|             |        |
|-------------|--------|
| AUG 2023    | 653.60 |
| LIDAR LEVEL | 652.98 |
|             | 652.37 |
|             | 651.74 |
|             | 651.12 |
|             | 650.56 |
|             | 650.08 |
|             | 649.29 |
|             | 648.25 |
|             | 646.81 |
|             | 644.67 |
|             | 643.49 |
|             | 642.81 |
|             | 642.19 |
|             | 641.62 |
|             | 640.97 |
|             | 640.16 |
|             | 639.38 |
|             | 638.90 |
|             | 638.36 |
|             | 637.89 |
|             | 637.28 |
|             | 636.43 |
|             | 635.54 |
|             | 634.74 |
|             | 633.97 |
|             | 633.03 |
|             | 631.93 |
|             | 630.82 |
|             | 629.68 |
|             | 629.09 |
|             | 628.63 |
|             | 628.42 |
|             | 628.26 |
|             | 628.38 |
|             | 628.25 |
|             | 627.57 |
|             | 626.93 |
|             | 626.27 |
|             | 625.40 |
|             | 624.65 |
|             | 623.95 |
|             | 623.44 |
|             | 623.07 |
|             | 622.71 |
|             | 622.42 |
|             | 622.14 |
|             | 621.80 |
|             | 621.51 |
|             | 620.92 |
|             | 620.24 |
|             | 619.25 |
|             | 618.31 |
|             | 617.52 |
|             | 616.85 |
|             | 616.41 |
|             | 615.77 |
|             | 615.15 |
|             | 614.57 |
|             | 614.02 |
|             | 613.50 |

SCALE 1:250 HORIZ  
1:250 VERT

**SECTION 5**



**QUEENSTOWN**  
1092 Frankton Road  
Frankton  
Queenstown 9300  
  
T +64 (3) 441 4715  
E queenstown@patersons.co.nz

© COPYRIGHT. This drawing, content and design remains the property of Paterson Pitts Limited Partnership and may not be reproduced in part or full or altered without the written permission of Paterson Pitts Limited Partnership. This drawing and its content shall only be used for the purpose for which it is intended. No liability shall be accepted by Paterson Pitts Limited Partnership for its unauthorised use.

Client & Location:  
**SKYLINE ENTRPRISES LIMITED**  
**QLDC BEN LOMOND**  
**RECREATION RESERVE**

Purpose & Drawing Title:  
**REAVERS DEBRIS REMOVAL**  
**TEMPORARY STOCKPILE AREA**  
**SECTION 5 OF 5**

**FOR CONSTRUCTION**

|              |       |                     |                    |
|--------------|-------|---------------------|--------------------|
| Surveyed by: | AWJ   | Original Size:      | Scale:             |
| Designed by: | SAM   | A3                  | 1:250              |
| Drawn by:    | SAM   |                     |                    |
| Checked by:  | SAM   |                     |                    |
| Approved by: |       | <b>DO NOT SCALE</b> |                    |
| Job No:      | 7-6-2 | Sheet No:           | Revision No: Date: |
| Q4115        |       | 395                 | F 06/08/2024       |